

+NOTICE!!

These documents have been scanned!

Do not place un-scanned documents beneath this notice!

Do not remove this notice from this file!

GPO Jacket No. 560-102
Print Order 61540
Rise Business Services, LLC
Job=AZ15 8/14/2019



Box Number= AZ15229



Claim Begin-End: AMC97158-AMC97163

1 Initial Receipt



AZ15229-9

AMC113312-AMC116478

NOTICE!!

These documents have been scanned!

Do not place un-scanned documents beneath this notice!

Do not remove this notice from this file!

GPO Jacket No. 560-102
Print Order 61540
Rise Business Services, LLC
Job=AZ15 8/14/2019



Box Number= AZ15229



Claim Begin-End: AMC97158-AMC97163

2 Correspondence



AZ15229-9

AMC113312-AMC116478



United States Department of the Interior



BUREAU OF LAND MANAGEMENT

Arizona State Office

One North Central Avenue, Suite 800

Phoenix, Arizona 85004-4427

www.blm.gov/az/

NOV 17 2015

In Reply Refer To:

3800 (9200) RM

AMC102348, AMC195614, AMC236811,

AMC245377, AMC246075, AMC38906,

AMC51695, AMC97158

CERTIFIED MAIL - RETURN RECEIPT REQUESTED No. 7013 2250 0000 8720 9969

DECISION

DALE F GUERTZGEN : This decision affects those claims shown
PO BOX 188 : in the block below.
EVANSTON, WY 82931-0188 :

SEE ATTACHED SHEET

MINING CLAIMS DECLARED FORFEIT

The mining claims listed above have been declared forfeit as of September 1, 2015, for failure to timely file the required maintenance fee payment or small miner's maintenance fee waiver (waiver).

Claimants are required to pay an annual non-refundable maintenance fee of \$155 per 20 acres or portion thereof, or submit a waiver, on or before September 1 of each year. These requirements were established by 30 U.S.C. 28f-1, as amended, and 43 CFR 3834 and 3835.

Our records do not show receipt of a maintenance fee payment or small miner waiver filed on or before the due date. Therefore, the claims listed above are forfeit.

Reclamation Requirements

This decision does not relieve you of the liability for reclamation of all areas disturbed by your activities on lands covered by the subject mining claim(s) and/or site(s). After you complete the reclamation, you must notify the authorized officer of the appropriate surface managing agency so that the authorized officer may conduct a final site inspection and determine whether you may be released from liability. If you fail to reclaim the land to the satisfaction of the authorized officer, the surface management agency may cite you for noncompliance under its surface management regulations. For land administered by the Bureau of Land Management (BLM), if you fail to reclaim the land to the satisfaction of the authorized officer as required in 43 CFR Subpart 3809, BLM will issue an order of noncompliance under 43 CFR 3809.601(a). If you fail to comply with

the non-compliance order, BLM may take further action under 43 CFR 3809.604. Failure to conduct reclamation is a prohibited act that may subject you to criminal penalties. See 43 CFR 3809.605(h) and 43 CFR 3809.700.

Appeal Procedures

This decision may be appealed to the Interior Board of Land Appeals, Office of the Secretary, in accordance with the regulations contained in 43 CFR, Part 4, and the enclosed Form 1842-1. If an appeal is taken, your notice of appeal must be filed in this office (at the above address) within 30 days from receipt of this decision. The appellant has the burden of showing that the decision appealed from is in error.

If you wish to file a petition pursuant to regulation 43 CFR 4.21 (58 FR 4939, January 19, 1993) for a stay of the effectiveness of this decision during the time that your appeal is being reviewed by the Board, the petition for a stay must accompany your notice of appeal. A petition for a stay is required to show sufficient justification based on the standards listed below. Copies of the notice of appeal and petition for a stay **must** also be submitted to each party named in this decision and to the Interior Board of Land Appeals and to the appropriate Office of the Solicitor (see 43 CFR 4.413) at the same time the original documents are filed with this office. If you request a stay, you have the burden of proof to demonstrate that a stay should be granted.

Standards for Obtaining a Stay

Except as otherwise provided by law or other pertinent regulation, a petition for a stay of a decision pending appeal shall show sufficient justification based on the following standards:

- (1) The relative harm to the parties if the stay is granted or denied,
- (2) The likelihood of the appellant's success on the merits,
- (3) The likelihood of immediate and irreparable harm if the stay is not granted, and
- (4) Whether the public interest favors granting the stay.

Please include your AMC serial number(s) on all correspondence. If additional information is required, please call RéAnn Myers at 602-417-9413.

Sincerely,



Rebecca Heick
Deputy State Director
Division of Lands, Minerals and Energy

Enclosure(s)

DALE F GUERTZGEN
PO BOX 188
EVANSTON WY 82931-0188

Page 1 of 1

<u>LEAD FILE NUMBER</u>	<u>CLAIM NUMBER</u>	<u>CLAIM NAME</u>
AMC102348	AMC102350	BLACK BOAR #4
AMC195614	AMC195614	JODI #1
AMC195614	AMC195615	JODI #2
AMC195614	AMC195616	JODI #3
AMC195614	AMC195617	JODI #4
AMC195614	AMC195619	JODI #6
AMC236811	AMC236813	GOLD CITY WEST #4
AMC245377	AMC245377	GOLD CITY WEST #1
AMC246075	AMC246076	GOLDEN GATE #4
AMC38906	AMC38906	GOLD BUCKLE
AMC51695	AMC51695	GOLDEN GATE #1
AMC97158	AMC97158	MILLSTE BLUE BIRD #1
AMC97158	AMC97162	BLUE BIRD #5

SENDER: COMPLETE THIS SECTION

- Complete items 1, 2, and 3. Also complete item 4 if Restricted Delivery is desired.
- Print your name and address on the reverse so that we can return the card to you.
- Attach this card to the back of the mailpiece, or on the front if space permits.

1. Article Addressed to:

DALE F GUERTZGEN
 PO BOX 188
 EVANSTON, WY 82931-0188
 920/RM/AMC102348, AMC195614,
 AMC236811, AMC245377, AMC246075,
 AMC38906 AMC51695 AMC97158

2015 NOV 27 P 25
 PHOENIX, ARIZONA

COMPLETE THIS SECTION ON DELIVERY

- A. Signature Agent
 X *Marsalynn* Addressee
- B. Received by (Printed Name) *DALE F GUERTZGEN* C. Date of Delivery *11/24/15*
- D. Is delivery address different from item 1? Yes *24*
 If YES, enter delivery address below: No *15*

3. Service Type

- Certified Mail® Priority Mail Express™
 Registered Return Receipt for Merchandise
 Insured Mail Collect on Delivery

4. Restricted Delivery? (Extra Fee) Yes

2. Article Number
(Transfer from service label)

7013 2250 0000 8720 9969

PS Form 3811, July 2013

Domestic Return Receipt


UNITED STATES POSTAL SERVICE



First-Class Mail
 Postage & Fees Paid
 USPS
 Permit No. G-10

• Sender: Please print your name, address, and ZIP+4® in this box•

UNITED STATES
 DEPARTMENT OF THE INTERIOR
 Bureau of Land Management
 Arizona State Office
 One N. Central Avenue, Suite 800
 Phoenix, AZ 85004-4427






United States Department of the Interior

BUREAU OF LAND MANAGEMENT

Arizona State Office
One North Central Avenue
Phoenix, AZ 85004
www.az.blm.gov



In Reply Refer To:
3833 (AZ-933) AB

AMC 102348, 97158, 38906, 245377,
AMC 245744, 236811, 51695, 238554,
AMC 246075, 195614, 344354, 344706,
AMC 348282, 349239, 349451

NOV 23 2005

10 pg. COPY OF ORIGINAL DOCUMENTS ARE IN LEAD FILE AMC102348

CERTIFIED MAIL - RETURN RECEIPT REQUESTED

NOTICE

- ✓ Mr. Jay Finlay : AMC 102348 – 102350, 97158, 97159,
P.O. Box 353 : 97162, 38906 – 38910, 245377, 245744,
Ehrenberg, AZ 85334 : 236813, 51695, 238554, 246075, 246076,
: 195614 - 195619, 344354, 344355, 344706,
: 348282, 349240, 349451
- ✓ Mr. Terry Stokes :
P.O. Box 1505 :
Quartzsite, AZ 85346 :
:
- ✓ Mr. Dale Guertzgen :
P.O. Box 188 :
Evanston, WY 82931 :

Transfer of Interest Held for Rejection

On February 14, 2005, this office received a quit claim deed transferring the above listed 30 mining claims from Jay Finlay to Terry Stokes. This transfer of interest is being held for rejection because we did not receive the required signature and/or documentation.

The form is signed by Terry Stokes, as attorney-in-fact, for Jay Finlay; however, we received no Power of Attorney giving Terry Stokes the authority to sign legal documents on behalf of Jay Finlay. We must either receive a properly executed Power of Attorney giving Terry Stokes signing authority for Jay Finlay, or as the owner of the mining claims, Mr. Jay Finlay must sign the quit claim deed and have his signature notarized. The transfer cannot be processed until this defect is corrected. Per 43 CFR 3830.94, you are allowed 30 days from the receipt of this notice to correct the defect. If we do not receive the correct documents within the specified timeframe the transfer will not be processed.

POA for Terry Stokes to sign on behalf of Jay Finlay received. ARB

RECEIVED
B.L.M. AZ STATE OFFICE

SEP 12 1983

Sept. 9-'83

07.45 A.M.
PHOENIX, ARIZONA

Mario L. Lopez

Chief Branch, of Lands And Minerals
Operations

Dear Sir;

I, am in receipt of your letter advising me of my mistakes
in Typing in BLM number's, on Affidavit.. I, am very sorry.
I, certainly will watch this in the future.

I, have corrected this . And made new copy for your Dept.

I, will also correct it at Re-corder's.

Thanking you Sincerely,

Dorris Parker



Dorris Parker
Box 2816
Quartzsite, AZ. 85346



United States Department of the Interior

IN REPLY REFER TO

MCS-943

BUREAU OF LAND MANAGEMENT
ARIZONA STATE OFFICE
2400 VALLEY BANK CENTER
PHOENIX, ARIZONA 85073

September 6, 1983

Dorris Parker

NOTICE TO MINING CLAIMANTS

Your annual filing of an Affidavit of Assessment Work or Notice of Intention to Hold received in this office did not contain all of the correct Bureau of Land Management Serial Numbers assigned to each claim.

Below are the names of the claims, serial numbers erroneously listed on the affidavit and the correct serial numbers according to our records:

<u>Name of Claim(s)</u>	<u>Incorrect Serial Number(s)</u>	<u>Correct Serial Number(s)</u>
Pack Sack #1 - #4 #5 - #9	A MC 98667 - 98676 A MC 9873 - 98675	A MC 98667 - 19672 ⁹⁸⁶⁷³ A MC 98673 - 98675

*corrected copy
sent 9-15-83
bgw*

The Regulations under 43 CFR Subpart 3833 state: "Citing the Serial Number shall comply with the requirement in the Act to file an additional description of the claim."

To receive proper credit in the future, in addition to naming each claim on the affidavit, always include the correct Serial Numbers assigned to each of the mining claims, mill or tunnel sites.

Sincerely,

Mario L. Lopez
Chief, Branch of Lands and Minerals
Operations

DEL TIERRA ENGINEERING & MINING CORP.

HARVEY W. SMITH, E.M. PRESIDENT

**Registered Mining Engineer U.S. Mineral Surveyor
U.S. Approved Title Abstracter**

Member Board of Governors of the Arizona Dept. of Mines & Mineral Resources

**4310 North Brown Avenue / Suite 3 Scottsdale, Arizona 85251
Tel. 602 / 946-3996**

May 13, 1986



*Registration of the Claim
Rush - Mar -
Linn D. Hoffman Eng.*

105427
102348
97158
98667

Bureau of Land Management
Department of the Interior
P. O. Box 16563
Phoenix, AZ 85011

Gentlemen:

Enclosed are 19 amended lode claim location notices with 1 map attached for the following claims which have been recorded with the La Paz County Recorder:

Pack Sack #s 1-9, Black Boar Ext.,
Black Boar #s 2-4, Blue Bird #s 2-6 and
Millsite Blue Bird #1
lodes

While these are amended notices, we are enclosing a check for \$95.00 for the filing fee inasmuch as the original notices may be defective. Please advise when filing has been completed.

*CASHIER
RETURNED
CHECK
6/2/1986*

Sincerely,

Harvey W. Smith, E.M.
President

RECEIVED
PLM, AZ STATE OFFICE
PHOENIX, ARIZONA
MAY 30 AM 9:44

9N Computer 6/3/86 copy

HWS/hm

Enclosures - hand carried

98065

BOX I005

Quartzsite, Arizona

Aug. 10-'81

UNITED STATES DEPARTMENT OF THE INTERIOR
BUREAU OF LAND MANAGEMENT
2400 VALLEY BANK CENTER
PHOENIX, ARIZONA 85073

Robert L. Peterson
Chief, Branch of Records
And Data Management

Dear Sir;

Inclose are copies of my assement papers as recorded in Yuma.
(

(AFFIDAVITS OF LABOR As required by your office. And or
Intent to hold.

Our work , for 1982 will also be done by next Sept.

Thanking you,

Sincerely,

Dorris Parker
Dorris Parker

cc by D.P.

Saddle Star - I-2-AMC 98665--98666
.....
Blue Birds(~~xxxx~~)AMC -Millsite AMC-97I58
.....
2-6 AMC -97I59 thru-AMC 97I63
.....
Black Boar's 2-3-4- AMC I02348 thru- AMC I02350
.....
Pack Sacks I-thru 6-AMC 98667-98676
7-thru 9 98673-98675
.....

RP

ARIZONA STATE OFFICE
BU. LAND MANAGEMENT

AUG 25 1981

7:45 A.M.
PHOENIX, ARIZONA

7 MC
Quartzsite Az. 85346

Nov. 24- '80

updated 2-25-81
A MC 97158 thru
97163 cl

Robert L. Peterson
Chief, Branch of Records
And Data Management

Dear Sir;

I, filed a map of the Claims with your dept. At the same time I, Applied for Number's. I, don't know what became of it. As was taped to back of one of the Claim notices.

But, herein, is an additional map. And hopefully will be needed info. As requested on the Black Boar's.

Thank you for number's to "Boar Claims".

Sincerely,

Dorris Parker
Dorris Parker

cc by D.P.

*Thank you for, the
Land Description Diagram*

Form 9600-5

*you bet, it helped so much.
can use in future -
JP*

PHOENIX, ARIZONA
7:45 A.M.

NOV 26 1980

ARIZONA STATE OFFICE
BU. LAND MANAGEMENT



United States Department of the Interior

BUREAU OF LAND MANAGEMENT

ARIZONA STATE OFFICE
2400 VALLEY BANK CENTER
PHOENIX, ARIZONA 85073

IN REPLY REFER TO

A MC 97158 thru
A MC 97163 (952)

July 22, 1980

Ms. Dorris Parker
Box 1005
Quartzsite, Arizona 85346

Dear Ms. Parker:

This letter is to identify the serial numbers we have assigned to your mining claim location notices filed in this office on **February 6, 1980.**

Serial Number

Name of Claim

A MC 97158

Millsite Blue Bird #1

A MC 97159 thru A MC 97163

Blue Bird #2 thru #6

Please refer to the claim names and the serial numbers in any future correspondence.

A photocopy of your recorded Affidavit of Labor Performed or Notice of Intent to Hold for the 1979-1980 assessment year should be filed in this office on or before December 30, 1980. To be acceptable, the affidavit must show the work done during the period noon September 1, 1979 to noon September 1, 1980. No fee is required.

Sincerely,

Robert L. Peterson
Chief, Branch of Records
and Data Management

Enclosure:
Regulations 43 CFR 3833



United States Department of the Interior

IN REPLY REFER TO

3833 (952)

BUREAU OF LAND MANAGEMENT
Arizona State Office
2400 Valley Bank Center
Phoenix, Arizona 85073

RECEIVED
B.L.M. AZ STATE OFFICE

January 18, 1980

FEB 6 1980

10:00 A.M.
PHOENIX, ARIZONA

A MC 97158

Ms. Dorris Parker
Box 1005
Quartzsite, Arizona 85346

Dear Ms. Parker:

Enclosed are your location notices for the Blue Bird #1 through #6 mining claims.

We have already processed your refund of \$30.00 as mentioned in our letter of December 7, 1979 and you will receive a check shortly.

Please return the enclosed location notices with a check for \$30.00 and we will be able to record your claims.

Thank you for your cooperation.

Sincerely,

Chief, Branch of Records
and Data Management

Enclosure:
Regulations in 43 CFR 3833



Save Energy and You Serve America!

NOTICE!!

These documents have been scanned!

Do not place un-scanned documents beneath this notice!

Do not remove this notice from this file!

GPO Jacket No. 560-102
Print Order 61540
Rise Business Services, LLC
Job=AZ15 8/14/2019



Box Number= AZ15229



Claim Begin-End: AMC97158-AMC97163

3 Transfers



AZ15229-9

AMC113312-AMC116478

BILL OF SALE

In consideration of values received, Jay Finlay does hereby sell and transfer ownership of the following properties to Terry Stokes:

Water well registration No. 55-512660 file No. B(421) 23 DAC

Water well registration No. 55-512942 file No. B(4-21) 23 ACC

water well registration No. 55-wr526627 file No. B(421) 23 ACC

All mining claims held by Jay Finlay including but not limited to the Goodman claims.

PLEASE SEE ATTACHED

All mining equipment, vehicles, tools and property located on the aforementioned mining claims including trucks and generators.

- Amc 102348
- Amc 97158
- Amc 38906
- Amc 245377
- Amc 245744
- Amc 236811
- Amc 51695
- Amc 238554
- Amc 246075
- Amc 195614

[Signature]
Terry Stokes -

[Signature]
Terry Stokes

Attorney in fact for Jay Finlay

- Amc 344354
- Amc 344706
- Amc 348282
- Amc 349239
- Amc 349451

[Signature]
Witness


[Signature]
Witness

RECEIVED
B.L.M. AZ STATE OFFICE
2005 FEB 14 A 9:43
PHOENIX, ARIZONA

SUBSCRIBED and SWORN to before me this 31 day of July, 2004.

STATE OF NEVADA, Clark COUNTY

[Signature]
NOTARY PUBLIC



Terry Stokes
PO Box 353
Ehrenberg, AZ 85334

ENTERED INTO COMPUTER
1/31/06 QB

POA on file for Terry Stokes to act on behalf of Jay Finlay

Amc 102348 245377
97158 236811
38906 51695
245377 238554
246075
195614



APN: _____
Recording Requested by and mail documents and statement to:
Name: Dale Guertzgne
Address: P. O. Box 188
City/State/Zip: Evanston, WY 82931
Nevada Legal Forms & Books, INC 870-8977
www.legalformsus.com

2005-00816
Page 1 of 1
Requested By: DALE GUERTZGNE
SHELLY D BAKER, RECORDER
OFFICIAL RECORDS OF LA PAZ COUNTY, AZ
02-11-2005 04:03 PM Recording Fee \$14.00

RPTT: _____ QUIT CLAIM DEED EXEMPT A 6

THIS INDENTURE WITNESSETH That the Grantor Terry Stokes for and in consideration of \$10.00 and other value received does hereby QUITCLAIM the right, title and interest, if any, which GRANTOR may have in all that real property, the receipt of which is hereby acknowledged, to the GRANTEE: DALE F. GUERTZGNE. All that real property, including specifically ALL MINERAL RIGHTS, situated in the City (near Ehrenberg) county of (La Paz) State of ARIZONA bounded and described as follows: (Set forth legal or commonly known address.)

Name of Claim	BLM#	Location Date	Sec	TwN	Rgn
Black Boar #2	AMC 102348	08/26/79	31, 30	4N	20W
Black Boar #3	AMC 102349	08/26/79	30, 31	4N	20W
Black Boar #4	AMC 102350	08/26/79	31, 25	4N	21W
Millisite Blue Bird #1	AMC 97158	12/03/79	25, 30	4N	21W
Blue Bird #2	AMC 97159	12/31/70	23	4N	21W
Blue Bird #5	AMC 97162	12/30/79	25, 30	4N	21W
Gold Belt #1	AMC 38907	02/18/37	23, 24, 25, 26	4N	21W
Gold Belt #2	AMC 38908	02/18/37	25	4N	21W
Gold Belt #3	AMC 38909	02/18/37	25	4N	21W
Gold Belt #4	AMC 38910	02/18/37	25	4N	21W
Note: Amended	AMC same				
Gold Buckle	AMC 38906	09/04/66	23, 24	4N	21W
Note: Amended	AMC same	05/20/79			
Gold City West #1	AMC 245377	10/16/85	26	4N	21W
Gold City West #3	AMC 245744	11/04/85	23	4N	21W
Gold City West #4	AMC 236813	02/23/83	23	4N	21W
Note: Amended	AMC same				
Golden Gate #1	AMC 51695	07/06/74	23	4N	21W
Golden Gate #2	AMC 238554	05/15/58	23	4N	21W
Golden Gate #3	AMC 246075	11/11/85	23	4N	21W
Golden Gate #4	AMC 246076	11/11/85	23	4N	21W
Jodi #1	AMC 195614	04/20/83	26	4N	21W
Jodi #2	AMC 195615	04/20/83	26	4N	21W
Jodi #3	AMC 195616	04/20/83	26	4N	21W
Jodi #4	AMC 195617	04/20/83	23	4N	21W
Jodi #5	AMC 195618	04/20/83	23	4N	21W
Jodi #6	AMC 195619	04/20/83	23	4N	21W
No Mistake #1	AMC 344354	01/18/97	23	4N	21W
No Mistake #2	AMC 344355	01/18/97	23	4N	21W
No Mistake #3	AMC 344706	02/17/97	24	4N	21W
Northstar Silver #1	AMC 348282	09/19/97	24	4N	21W
Northstar Silver #2	AMC 349240	11/15/97	19	4N	20W
Gold Star Lode #1	AMC 349451	12/23/97	23	4N	21W

Together with all and singular and appurtenances thereunto belonging or in any way appertaining to.


IN WITNESS WHEREOF, I have hereunto set my hand on this 11 day of February, 2005.

[Signature] (Grantor's Signature), Terry Stokes (Print Grantor's Name)

STATE OF NEVADA)
COUNTY OF CLARK)

On this 11 day of February, 2005 personally appeared before me, Terry Stokes personally known to me to be the person whose name is subscribed to the above instrument and who acknowledged the he freely executed this instrument.

WITNESS MY HAND AND OFFICIAL SEAL.



[Signature]
Notary Public
My Commission Expires: 3-13-07

RECEIVED
B.L.M. AZ STATE OFFICE
2005 FEB 14 A 9:43
PHOENIX, ARIZONA

ENTERED INTO COMPUTER
2/1/06 AB

30
[Signature]

Tombstone Tumbleweed

Gathering the News of *The Town Too Tough To Die* and Cochise County



P. O. Box 1400
Tombstone, AZ 85638
Telephone: (520) 457-3008 Fax: (520) 457-2378

AMC 67975
AMC 75620
AMC 253698

AFFIDAVIT OF PUBLICATION

STATE OF ARIZONA }
 } s.s.
COUNTY OF COCHISE }

I, EVELYN J. WHITAKER, as an agent of the publisher am authorized to make this affidavit of publication. Under oath, I state the following is true and correct.

The Tombstone Tumbleweed is a newspaper published weekly, is in general circulation and is in compliance with the Arizona Revised Statutes §§10-140.34 & 39-201.A & B. The notice has been published three (14) times in the Tombstone Tumbleweed. Evidence of publication is provided on a separate page.

DATES OF PUBLICATION: March 29, April 5, 12, 19 and 26, May 3, 10, 17, 24 and 31,
June 7, 14, 21 and 28, 2001

NAME OF THE ORGANIZATION: Cartmell, Ralph M.
Cartmell, David W.
Cartmell, Martha F.

ORGANIZATION FILE NUMBER:

TYPE OF DOCUMENT: Legal Notice for Mining Claim -
Brindle Steer - AMC 67975
Blue Jeep - AMC 67976
Blue Jeep 2-8 - AMC 67977 - 67983
San Ignacio 1-18 - AMC 75620 - 75637
San Ramon 1-6 - AMC 253698 - 253703

RECEIVED
BLM, STATE OFFICE
2001 NOV 19 A 9:36
TOMBSTONE, ARIZONA

TUMBLEWEED DOCUMENT CONTROL NO: 01-049

AUTHORIZED SIGNATURE:
EVELYN J. WHITAKER
June 28, 2001
DATE

SUBSCRIBED AND SWORN TO BEFORE ME ON THIS DATE: June 28, 2001

NOTARY SIGNATURE:

Notary Public State of Arizona
Cochise County
Bernice Politi
Expires May 27, 2003

ENTERED IN COMPUTER
M. Hyde

LEGAL NOTICE

We the owners of the below named mining claims, hereby give notice of intent to remove Manuel R. Hernandez as a co-owner/partner in these mining claims for lack of payment of maintenance fees.

Brindle Steer AMC 67975
Blue Jeep AMC 67976
Blue Jeep 2-8 AMC 67977 - 67983
San Ignacio 1 - 18 AMC 75620 - 75637
San Ramon 1 - 6 AMC 253698 - 253703

Maintenance fees for these claims due for 1999 and 2000

If payment in full is not made we will move to have Manuel R. Hernandez removed as co-owner/partner in these claims as per 43 CFR 3851.4

Ralph M. Cartmell
David W. Cartmell
Martha F. Cartmell

01-049: Published in the Tombstone Tumbleweed March 29; April 5, 12, 19, and 26; May 3, 10, 17, 24, and 31; and June 7, 14, 21, and 28, 2001

PHOENIX, ARIZONA
2001 NOV 19 A 9 36
RECEIVED
B.L.M. AZ STATE OFFICE



Gathering the News of The Town Too Tough To Die and Pheasant County

P. O. Box 1460

Tombstone, AZ 85638

Phone: (520) 457-8998 Fax: (520) 457-2378

OFFICE USE ONLY

DATE: 3-23-2001
NAME: RALPH M CARTMELL
ADDRESS: P.O. Box 146
PEARCE, AZ. 85605
CITY/STATE/ZIP: TOMBSTONE, AZ 85638
OTHER:
PHONE: (520) 457-8221-3564
OTHER:

NO OF ISSUES: 1 2 3 4 5 10 14
1ST RUN DATE: 3/29/01 ISSUE #: 30
LAST RUN DATE: 6/28/01 ISSUE #: 44
SKIP ISSUES: NO OF WORDS: Legal
AMOUNT: \$167.95 TAX: \$13.44 TOTAL: \$181.39
PAID: CHECK (CASH) CHARGE NOT PAID:
BILL (MUST BE APPROVED BY MRS. P) WILL BRING
CC TYPE: MC VISA DISCOVER AMEX
CC NUMBER:
EXP DATE: NAME ON CARD:
SAME OR
CARD BILLING ADDRESS: SAME OR
STAFF MEMBER: (\$0.25 WORDS/1 MINIMUM)

PRINT AND PUNCTUATE YOUR AD PLAINLY - INCLUDE PHONE AND/OR ADDRESS - THIS IS THE EXACT WAY YOUR AD WILL READ. PLEASE NOTE, THERE ARE NO REFUNDS ON ADS THAT HAVE BEEN ACCEPTED FOR PRINT.

CUSTOMER INITIALS/SIGNATURE

Grid for ad layout with 'LEGAL ATTACHED' handwritten in the top row.

PHOENIX, ARIZONA
2001 NOV 19 A 9 36
BLM, STATE OFFICE
RECEIVED

01-042

Tombstone Tumbleweed

Gathering the News of the Town Too Tough to Die and Cochise County
 Tombstone International Communications, I.T.C.
 P.O. Box 1400
 314 Toughnut Street
 Tombstone, AZ 85638

INVOICE

DATE	INVOICE #
7/2/01	070201-07

BILL TO:
Ralph Cartmell P.O. Box 146 Pearce, AZ 85675

SHIP TO:

ORDER NUMBER	TERMS
01-049	DUE UPON RECEIPT

QTY	DESCRIPTION	RATE	AMOUNT
	Legal Notice - 01-049		\$ -
			\$ -
3.50	Published March 29, 2001	\$ 4.00	\$ 14.00
3.50	Published April 5, 2001	\$ 4.00	\$ 14.00
3.50	Published April 12, 2001	\$ 4.00	\$ 14.00
3.50	Published April 19, 2001	\$ 4.00	\$ 14.00
3.50	Published April 26, 2001	\$ 4.00	\$ 14.00
3.50	Published May 3, 2001	\$ 4.00	\$ 14.00
3.50	Published May 10, 2001	\$ 4.00	\$ 14.00
3.50	Published May 17, 2001	\$ 4.00	\$ 14.00
3.50	Published May 24, 2001	\$ 4.00	\$ 14.00
3.50	Published May 31, 2001	\$ 4.00	\$ 14.00
3.50	Published June 7, 2001	\$ 4.00	\$ 14.00
3.50	Published June 14, 2001	\$ 4.00	\$ 14.00
3.50	Published June 21, 2001	\$ 4.00	\$ 14.00
3.50	Published June 28, 2001	\$ 4.00	\$ 14.00

SUB-TOTAL	\$	196.00
Tax 8.6%:	\$	16.86
SUB-TOTAL	\$	212.86
Deposit		181.39
TOTAL		31.47

PHOENIX / AZONA
 2001 NOV 19 A 9 36
 RECEIVED
 BLM. 1118 OFFICE

03-23-01

We the Owners of the below named mining
claims, hereby give notice of intent to remove
Manuel R. Hernandez as a CO-OWNER/PARTNER IN THE
MINING CLAIMS FOR LACK OF PAYMENT OF MAINTENANCE
FEES.

BRENDE STEER A.M.C. 67975

BLUE JEEP A.M.C. 67976

BLUE JEEP 2-8 A.M.C. 67977 - 67983

SAN IGNACIO 1-18 A.M.C. 75620 - 75637

SAN RAMON 1-6 A.M.C. 253698 - 253703

MAINTENANCE FEES FOR THESE CLAIMS DUE FOR 1999 AND 2000.

IF PAYMENT IN FULL IS NOT MADE WE WILL MOVE TO HAVE
Manuel R. Hernandez removed as CO-OWNER/PARTNER IN
THESE CLAIMS AS PER 43 CFR 3651.4

Ralph W. Cartmell

David W. Cartmell

Martha E. Cartmell

PHOENIX, ARIZONA

2001 NOV 19 A 9:35

RECEIVED
BLM, AZ STATE OFFICE

United States Department of the Interior
Bureau of Land Management
 BUSINESS & SUPPORT SVCS DIV
 222 N CENTRAL AVE
 PHOENIX, AZ 85004 -2203
 Phone: (602) 417-9200

Receipt	
No:	425742

Transaction #: 446431
 Date of Transaction: 12/31/2001

CUSTOMER: RALPH CARTMELL
 PO BOX 146
 PEARCE, AZ 85625

LINE #	QTY	COMMODITY / SUBJECT / ACTION / PRODUCT	REMARKS	UNIT PRICE	TOTAL
1	1.00	LOCATABLE MINERALS / MINING CLAIMS-NOT NEW-UNADJUD, ONE AUTH NO. ONLY / MINING CLAIM MONEY RECEIVED (455)	TRANSFERS (33)	- n/a -	\$165.00
TOTAL:					\$165.00

PAYMENT INFORMATION			
1	AMOUNT:	\$165.00	POSTMARKED: N/A
	TYPE:	CHECK	RECEIVED: 12/31/2001
	CHECK NO:	8941	
	NAME:	CARTMELL, RALPH PO BOX 146 PEARCE AZ 85625	

REMARKS

OFFICIAL FOLLOW UP RECEIPT FOR ACC. ADVICE # 2532113

CASE SERIAL NUMBER INFORMATION		
TRNS #	LINE #	CASES
446431	1	AMC67975/\$165.00

This receipt was generated by the automated BLM Collections and Billings System and is a paper representation of a portion of the official electronic record contained therein.

UNITED STATES
DEPARTMENT OF THE INTERIOR
BUREAU OF LAND MANAGEMENT

RECEIPT AND ACCOUNTING ADVICE

NO. 2532113

Subject: TRANSFER OF INTEREST (33)

CD 12319701

Applicant: RALPH CARMELL
PO BOX 146
PEARCE AZ 85625

\$165.00

Remitter:

OK 6941
Ralph Carmell

Assignor:

LEASE MANAGEMENT DATA										
<input type="checkbox"/> NEW <input type="checkbox"/> UPDATE <input type="checkbox"/> PAYMENT										
ORIGINAL SERIAL NO.	ASG.	TYPE	ST.	CTY.	FUND SYMBOL			ACRES/UNITS	RATE	
AMC 68975 at 12										
AMOUNT	ANV. DATE	EXP. DATE	BILL CYC.	S/C	DISTRICT	NEXT BILL	MISC. DATA	U of M	ACTUAL UNITS	
ASSIGNMENT SERIAL NO.	ASG.	TYPE	ST.	CTY.	FUND SYMBOL			ACRES/UNITS	RATE	
AMOUNT	ANV. DATE	EXP. DATE	BILL CYC.	S/C	DISTRICT	NEXT BILL	MISC. DATA	U of M	ACTUAL UNITS	

APPLY REMITTANCE			
ACTION	FUNDSYMBOL	CTY.	AMOUNT
FILING FEE			
RENTAL			
UNEARNED			
REFUND			
TOTAL			
AMOUNT DUE			

Remarks: 10000000 received. Will issue national receipt after processing

BY:

DATE:

- Lease in Escrow?
- KGS? Of Interest?
- Auto Escalates? Operating Rights?
- Auto Renew? Operator
- Bond Filed?

FOR MMS USE ONLY		
BILLEE	NUMBER	FOREST REFUGE
OCS SECTION	CODE	

03-23-01

We the Owners of the below named mining claims, hereby give notice of intent to remove Manuel R. Hernandez as a CO-OWNER/PARTNER IN THE MINING CLAIMS FOR LACK OF PAYMENT OF MAINTENANCE FEES.

BRENDEL STEER AMC 67975

BLUE JEEP AMC 67976

BLUE JEEP 2-8 AMC 67977 - 67983

SAN IGNACIO 1-18 AMC 75620 - 75637

SAN RAMON 1-6 AMC 253698 - 253703

MAINTENANCE FEES FOR THESE CLAIMS DUE FOR 1999 AND 2000

IF PAYMENT IN FULL IS NOT MADE WE WILL MOVE TO HAVE MANUEL R. HERNANDEZ REMOVED AS CO-OWNER/PARTNER IN THESE CLAIMS AS PER 43 CFR 3651.4

Ralph W. Cartmell

David W. Cartmell

Martha E. Cartmell

RECEIVED
BLM AZ STATE OFFICE
2001 NOV 19 A 9 35
PHOENIX, ARIZONA

TATE OF _____)
) ss. I hereby certify that the within instrument was No.
 COUNTY OF _____) filed for record in _____ County, Book _____ Page _____
 Witness my hand and Official Seal. State of _____ Date: _____
 Request of: _____
 Indexed Paged Blotted
 _____ County Recorder
 By _____ Deputy Fee _____

When recorded, mail to: Jay Finlay Box 353 Ehrenberg Az. 85334

QUITCLAIM DEED

AMC 102348
 AMC 97158
 AMC 38906
 AMC 245377
 AMC 245744
 AMC 236811
 AMC 51695
 AMC 238554
 AMC 246075
 AMC 195614

KNOW ALL MEN BY THESE PRESENTS:
 That I (we) Arizona Gold Mines Inc. Dan Patch President
 the undersigned, for the consideration of Ten Dollars, and other valuable considerations, do hereby release, remise, and
 forever quitclaim unto Jay Finlay of Box 353 Ehrenberg Az. 85334
 all right, title and interest in that certain property situated in LA Paz
 State of Arizona, and described as follows:

24 Lode Mining claims as further described in The
 Attached Exhibit A. To This document. Their names and
 their B.L.M. (Bureau of Land Management) numbers are
 shown.


RECEIVED
 B.L.M. STATE OFFICE
 2000 MAY 16 A 11:02
 PHOENIX, ARIZONA

Dated April 24 - 2000
x Dan Patch
 President

ACKNOWLEDGMENT

State of Arizona)
) ss. County of Maricopa)
 This Quitclaim Deed was acknowledged before me, the undersigned Notary Public, this 24 day of
April, 2000, by Dan Patch

Anissa Joanne Bonner
 Notary Public



ENTERED IN COMPUTER

5/23/00 not
 J M 6/1/00

EXHIBIT A

<u>Name of Claim</u>	<u>BLM #</u>	<u>Location</u>	<u>Date</u>	<u>Yuma County Recorder</u>	
				<u>Docket</u>	<u>Page</u>
Black Boar #2	AMC 102348		08/26/79	1126	105
Black Boar #3	AMC 102349		08/26/79	1126	107
Black Boar #4	AMC 102350		08/26/79	1126	108
Millisite Blue Bird #1	AMC 97158		12/30/79	1139	255
Blue Bird #2	AMC 97159		12/31/79	1139	796
Blue Bird #5	AMC 97162		12/30/79	1139	251
Gold Belt #1	AMC 38907		02/18/37	35	179
Gold Belt #2	AMC 38908		02/18/37	35	180
Gold Belt #3	AMC 38909		02/18/37	35	181
Gold Belt #4	AMC 38910		02/18/37	35	182
Note: Amended	AMC same			146	599-60
Gold Buckle	AMC 38906		09/04/66	445	146
Note: Amended	AMC same		05/20/79	1088	892-89
Gold City West #1	AMC 245377		10/16/85		
Gold City West #3	AMC 245744		11/04/85		
Gold City West #4	AMC 236813		02/23/83		
Note: Amended	AMC same				
Golden Gate #1	AMC 51695		07/06/74		
Golden Gate #2	AMC 238554		05/15/85		
Golden Gate #3	AMC 246075		11/11/85		
Golden Gate #4	AMC 246076		11/11/85		
Jodi #1	AMC 195614		04/20/83		
Jodi #2	AMC 195615		04/20/83		
Jodi #3	AMC 195616		04/20/83		
Jodi #4	AMC 195617		04/20/83		
Jodi #5	AMC 195618		04/20/83		
Jodi #6	AMC 195619		04/20/83		

RECEIVED
 BLM STATE OFFICE
 2000 MAY 16 A 11:02
 PHOENIX, ARIZONA

24 x 35.00
TBS.

Recording Requested By

And When Recorded Mail To:

Jay Finlay
Box 353
Ehrenberg AZ
85334



2000-02103

Page 1 of 3
PATRICIA L WALL, RECORDER
OFFICIAL RECORDS OF LA PAZ COUNTY, AZ
04/25/2000 04:46 PM Recording Fee \$10.00

(This space reserved for recording information)

CAPTION HEADING: Mining Claim DEED

RECEIVED
B.L.M. AT STATE OFFICE
2000 MAY 16 A 11:02
PHOENIX, ARIZONA

United States Department of the Interior
Bureau of Land Management
 BUSINESS & SUPPORT SVCS DIV
 222 N CENTRAL AVE
 PHOENIX, AZ 85004 -2203
 Phone: (602) 417-9200

Receipt	
No:	119170

Transaction #: 130958
Date of Transaction: 05/16/2000

CUSTOMER: JAY FINLAY
 BOX 353
 EHRENBERG, AZ 85334

LINE #	QTY	COMMODITY / SUBJECT / ACTION / PRODUCT	REMARKS	UNIT PRICE	TOTAL
1	24	LOCATABLE MINERALS / MINING CLAIMS / TRANSFER OF INTEREST SVC CHARGE \$5 (1930)		\$5.00	\$120.00
2	3	IAC PRODUCTS / COPIES / CASEFILE/DOCUMENT COPIES / COPIES (B/W UP TO 11X17)-\$.13/P		\$0.13	\$0.39

TOTAL: **\$120.39**

PAYMENT INFORMATION

1	AMOUNT:	\$120.39	POSTMARKED:	N/A
	TYPE:	CHECK	RECEIVED:	05/16/2000
	CHECK NO:	1371		
	NAME:	FINLAY, JAY BOX 9000-1505 QUARTZSITE, AZ 85346		

REMARKS

ATTENTION MINING: PLEASE USE THE EHRENBERG, AZ ADDRESS FOR MINING CORRESPONDENCE

CASE SERIAL NUMBER INFORMATION

TRNS #	LINE #	CASES
130958	1	AMC102348, AMC102349, AMC102350, AMC195614, AMC195615, AMC195616, AMC195617, AMC195618, AMC195619, AMC236813, AMC238554, AMC245377, AMC245744, AMC246075, AMC246076, AMC38906, AMC38907, AMC38908, AMC38909, AMC38910, AMC51695, AMC97158, AMC97159, AMC97162
130958	2	- n/a -

This receipt was generated by the automated BLM Collections and Billings System and is a paper representation of a portion of

RYLEY, CARLOCK & APPLEWHITE

A PROFESSIONAL ASSOCIATION

ATTORNEYS AT LAW

2600 THE ARIZONA BANK BUILDING

101 NORTH FIRST AVENUE

PHOENIX, ARIZONA 85003-1973

602 / 258-7701

TWENTY-FOUR HOUR TELECOPIER

602 / 257-9582

EAST VALLEY OFFICE

ALMA SCHOOL CORPORATE CENTER

1811 SOUTH ALMA SCHOOL ROAD

SUITE 286

MESA, ARIZONA 85210-5803

602 / 831-8333

TWENTY-FOUR HOUR TELECOPIER

602 / 820-8041

SUN CITY OFFICE

BELL PLAZA PROFESSIONAL BLDG.

10451 PALMERAS DRIVE

SUITE L-201

SUN CITY, ARIZONA 85373-2013

602 / 933-0134

FRANCIS J. RYLEY
(1907-1982)

GEORGE READ CARLOCK
WILLIAM F. WILDER
W. JOHN LISCHER
CHARLES L. CHESTER
DAVID L. CASE
A. DANIEL SHEFFIELD, JR.
RICHARD N. MORRISON
CHARLES W. WHETSTINE
WILLIAM R. CONNEALY
NORMAN D. JAMES
WILLIAM E. FARRELL
MICHAEL D. MOBERLY
J. GRANT WALKER
LINDA S. BATTS
SUSAN M. SOLOMON
TODD C. NELSON
KEVIN FALLON MCCARTHY
JAMES F. WEES
MATTHEW P. MILLEA

SAM P. APPLEWHITE III
N. WARNER LEE
JAMES D. O'NEIL
JAMES E. BROPHY III
PAUL M. B. DE BLANK
MICHAEL J. BROPHY
ABIGAIL CARSON BERGER
CLARKE H. GREGER
CAROLYN S. SHORT
MARK V. SCHEEHLE
MICHAEL C. COX
RICHARD E. ONEY
MICHAEL P. RIPP
SHERYL A. SWEANY
DARRA LYNN RAYNDON
BRENDA M. MOODY
ROBERT S. BORNHOFT
JOHN C. LEMASTER
DAVID E. SHEIN

February 10, 1988

**CERTIFIED MAIL
RETURN RECEIPT REQUESTED**

Arizona State Office
Bureau of Land Management
3707 N. 7th Street, 3d Floor
Phoenix, AZ 85014

Re: Notice of Transfer of Interest

Dear Sir:

I am the attorney for Arizona Gold Mines, Inc., an Arizona corporation. On behalf of the Corporation and pursuant to 43 C.F.R. §3833.3, notice is hereby given that ownership of the unpatented mining claims described below located in La Paz County, Arizona, has been transferred to Arizona Gold Mines, Inc. In connection with the transfer, the following information is submitted:

1. The unpatented mining claims which are the subject of the Notice are attached as Exhibit "A" to the enclosed recorded quit claim deed;
2. The federal serial numbers assigned to the aforementioned claims are shown on the Exhibit "A";
3. The owner of the unpatented mining claims and the owner's mailing address is as follows:

Arizona Gold Mines, Inc.
6850 North 86th Street
Scottsdale, AZ 85253

~~47721~~ 211662
57400 235289
47733 237429
57340 238555
~~57344~~ 195614
~~57348~~ 198879
57429 201073
40490 249172
42714 51695

238554
246075
102348
163429
97158
98667
245377
245744
236811
49007
38906
266291
lji

**RECEIVED
B.L.M. AZ STATE OFFICE**

FEB 11 1988


**7:45 A.M.
PHOENIX, ARIZONA**

RYLEY, CARLOCK & APPLEWHITE

Arizona State Office
February 10, 1988
Page Two

This Notice is hereby filed solely to comply with
the Federal Land Policy and Management Act and 43 C.F.R. §3833.3.

Very truly yours,



Charles W. Whetstine

CWW:ct
Enclosure

cc: Daniel L. Patch

RECEIVED
B.L.M. AZ STATE OFFICE

FEB 11 1988

7:45 A.M.
PHOENIX, ARIZONA

RECORDED AT THE
REQUEST OF: AWJ

WHEN RECORDED MAIL)

Charles W. Whetstone
Ryley, Carlock & Applewhite
101 N. First Avenue, #2600
Phoenix, AZ 85003

88-0336

QUIT CLAIM DEED

For the consideration of Ten Dollars (\$10.00) and other valuable consideration, DANIEL L. PATCH and ANGIE PATCH, husband and wife, and Daniel L. Patch, Trustee of the PATCH LIVING TRUST, under Trust Agreement dated March 10, 1982, as amended, hereby quit claim to ARIZONA GOLD MINES, INC., an Arizona corporation, all right, title, and interest in the real property described on Exhibit "A" attached hereto and incorporated herein by reference, including all rights in any and all leases involving said real property, situated in La Paz County, Arizona.

Pursuant to Arizona Revised Statutes, Section 33-404(B), the names and addresses of the beneficiaries for whom the Trustee held title to the property are: Daniel L. Patch and Angie Patch, husband and wife, 6850 N. 86th Street, Scottsdale, Arizona 85253.

This deed is exempt from the affidavit and fee required by Chapter 10, Title 42, Arizona Revised Statutes, by virtue of Arizona Revised Statutes, Section 42-1614(A)(6), since this deed is to unpatented mining claims.

This deed is dated the 7th day of January, 1988.

RECEIVED
B.L.M. AZ STATE OFFICE

FEB 11 1988

7:45 A.M.
PHOENIX, ARIZONA

Daniel L. Patch
Daniel L. Patch

Angie Patch
Angie Patch

Daniel L. Patch
Daniel L. Patch, Trustee
of the PATCH LIVING TRUST,
under Trust Agreement dated
March 10, 1982, as amended.

ON COMPUTER
2-17-88 by

STATE OF ARIZONA)
County of Maricopa)ss:

The foregoing instrument was acknowledged before me this 7th day of January, 1988, by Daniel L. Patch and Angie Patch, husband and wife.

SEAL

My Commission Expires:

Dec 13, 1988

Charlene Terry
Notary Public

STATE OF ARIZONA)
County of Maricopa)ss:

The foregoing instrument was acknowledged before me this 7th day of January, 1988, by Daniel L. Patch, Trustee.

My Commission Expires:

Dec 13, 1988

Charlene Terry
Notary Public

SEAL

EXHIBIT "A"

88-0336 RECEIVED

BLM, AZ STATE (

Name of Claim	Yuma County Book	Page	BLM Number	Location Date	Sec	Top	Range
G & P #1	1283	610-611	AMC 170728	5/19/82	26	4N	21W

FEB 11 1985

7:45 A.M.

PHOENIX, ARIZ

Located in Section 26, Township 4 North, Range 21 West, Gila and Salt River Base and Meridian, La Paz Mining District, La Paz County, Arizona.

Name of Claim	La Paz County Document Number	BLM Number	Location Date	Sec	Top	Range
Gold City #1	83-006422	AMC 211662	12/6/83	19	4N	20W
Gold City #2	83-006423	AMC 211663	12/6/83	19	4N	20W
Gold City #3	83-006424	AMC 211664	12/6/83	19	4N	20W
Gold City #4	83-006425	AMC 211665	12/6/83	19	4N	20W
Gold City #5	83-006426	AMC 211666	12/6/83	24	4N	21W
Gold City #6	83-006427	AMC 211667	12/6/83	24	4N	21W
Gold City #7	83-006428	AMC 211668	12/10/83	19	4N	20W
Gold City #8	83-006428	AMC 211669	12/10/83	19	4N	20W
Gold City #9	85-001244	AMC 235389	3/17/85	19	4N	20W
Gold City #10	85-001245	AMC 235390	3/17/85	19	4N	20W
Gold City #11	85-001246	AMC 235391	3/17/85	19	4N	20W
Gold City #12	85-002129	AMC 237429	4/15/85	19	4N	20W
Gold City #13	85-002130	AMC 237430	4/15/85	19	4N	20W
Gold City #14	85-002131	AMC 237431	4/15/85	24	4N	21W
Gold City #15	85-002132	AMC 237432	4/15/85	24	4N	21W
Gold City #16	85-002133	AMC 237433	4/15/85	24	4N	21W
Gold City #17	85-002134	AMC 237434	4/15/85	24	4N	21W
Gold City #18	85-002135	AMC 237435	4/15/85	24	4N	21W
Gold City #19	85-002136	AMC 237436	4/15/85	24	4N	21W
Gold City #20	85-002137	AMC 237437	4/15/85	24	4N	21W
Gold City #21	85-002138	AMC 237438	4/15/85	24	4N	21W
Gold City #22	85-002139	AMC 237439	4/15/85	24	4N	21W
Gold City #23	85-002140	AMC 237440	4/15/85	24	4N	21W
Gold City #24	85-002141	AMC 237441	4/15/85	24	4N	21W
Gold City #25	85-002142	AMC 237442	4/15/85	24	4N	21W
Gold City #26	85-002143	AMC 237443	4/15/85	24	4N	21W
Gold City #27	85-002144	AMC 237444	4/15/85	24	4N	21W
Gold City #28	85-002145	AMC 237445	4/15/85	24	4N	21W
Gold City #29	85-002146	AMC 237446	4/15/85	24	4N	21W
Gold City #30	85-002147	AMC 237447	4/15/85	24	4N	21W
Gold City #31	85-002148	AMC 237448	4/15/85	24	4N	21W
Gold City #32	85-002149	AMC 237449	4/15/85	24	4N	21W
Gold City #33	85-002150	AMC 237450	4/15/85	24	4N	21W
Gold City #34	85-002151	AMC 237451	4/15/85	25	4N	21W
Gold City #35	85-002152	AMC 237452	4/15/85	25	4N	21W
Gold City #36	85-002153	AMC 237453	4/15/85	25	4N	21W
Gold City #37	85-002154	AMC 237454	4/15/85	25	4N	21W
Gold City #38	85-002155	AMC 237455	4/15/85	25	4N	21W
Gold City #39	85-002156	AMC 237456	4/15/85	25	4N	21W
Gold City #40	85-002157	AMC 237457	4/15/85	30	4N	20W
Gold City No. 41 thru 45	85-2501 thru 85-2506	AMC 238555 thru AMC 238559	5/10/85	(25) (30)	4N	20W 21W

Located in Sections 24 and 25 of Township 4 North, Range 21 West, G & SRB & M, La Paz Mining District, and Sections 19 and 30 of Township 4 North, Range 20 West, G & SRB & M, La Paz Mining District, and Section 30 of Township 4 North, Range 20 West, G & SRB & M, La Paz Mining District, La Paz County, Arizona.

EXHIBIT "A"

88-0336

Name of Claim	Dkt/Pg or Recording # of ORIGINAL LOCATION NOTICE!	BLM Number	Location Date	La Paz County, Arizona		
				Sec	Twp	Rng
Jodi #1	83-001745 1-2	AMC 195614	4/26/83	26	4N	21W
Jodi #2	83-001746 1-2	AMC 195615	4/26/83	26	4N	21W
Jodi #3	83-001747 1-2	AMC 195616	4/26/83	26	4N	21W
Jodi #4	83-001748 1-2	AMC 195617	4/26/83	23	4N	21W
Jodi #5	83-001749 1-2	AMC 195618	4/26/83	23	4N	21W
Jodi #6	83-001750 1-2	AMC 195619	4/26/83	23	4N	21W
Jodi #7	83-002372	AMC 198879	5/09/83	25	4N	21W
Jodi #8	83-002339	AMC 198880	5/09/83	25	4N	21W
Jodi #9	83-002340	AMC 198881	5/09/83	25	4N	21W
Jodi #10	83-002341	AMC 198882	5/16/83	26	4N	21W
Jodi #11	83-002342	AMC 198883	5/16/83	26	4N	21W
Jodi #12	83-002343	AMC 198884	5/18/83	26	4N	21W
Jodi #13	83-002344	AMC 198885	5/18/83	25	4N	21W
Jodi #14	83-002345	AMC 198886	5/18/83	25	4N	21W
Jodi #15	83-002346	AMC 198887	5/18/83	25	4N	21W
Jodi #16	83-002347	AMC 198888	5/16/83	26	4N	21W
Jodi #17	83-002348	AMC 198889	5/16/83	26	4N	21W
Jodi #18	83-002349	AMC 198890	5/18/83	26	4N	21W
Jodi #19	83-002350	AMC 198891	5/18/83	25	4N	21W
Jodi #20	83-002351	AMC 198892	5/18/83	25	4N	21W
Jodi #21	83-002352	AMC 198893	5/18/83	25	4N	21W
Jodi #22	83-002353	AMC 198894	5/18/83	25	4N	21W
Jodi #23	83-002354	AMC 198895	5/18/83	25	4N	21W
Jodi #24	83-002355	AMC 198896	5/18/83	25	4N	21W
Jodi #25	83-002356	AMC 198897	5/18/83	25	4N	21W
Jodi #26	83-002357	AMC 198898	5/21/83	26-35	4N	21W
Jodi #27	83-002358	AMC 198899	5/21/83	26-35	4N	21W
Jodi #28	83-002359	AMC 198900	5/21/83	26-35	4N	21W
Jodi #29	83-002360	AMC 198901	5/21/83	25-36	4N	21W
Jodi #30	83-002361	AMC 198902	5/21/83	25-36	4N	21W
Jodi #31	83-002362	AMC 198903	5/21/83	25-36	4N	21W
Jodi #32	83-002363	AMC 198904	5/20/83	24	4N	21W
Jodi #33	83-002364	AMC 198905	5/20/83	24	4N	21W
Jodi #34	83-002365	AMC 198906	5/20/83	24	4N	21W
Jodi #35	83-002366	AMC 198907	5/21/83	26-35	4N	21W
Jodi #36	83-002367	AMC 198908	5/21/83	26	4N	21W
Jodi #37	83-002368	AMC 198909	5/21/83	26-35	4N	21W
Jodi #38	83-002369	AMC 198910	5/21/83	26	4N	21W
Jodi #39	83-002370	AMC 198911	5/21/83	26-35	4N	21W
Jodi #40	83-002371	AMC 198912	5/21/83	26	4N	21W
Jodi #41	83-002372	AMC 201073	6/23/83	26	4N	21W
Jodi #42	83-002373	AMC 201074	6/23/83	26	4N	21W
Jodi #43	83-002374	AMC 201075	6/23/83	26	4N	21W
Jodi #44	83-002375	AMC 249172	2/28/86	26	4N	21W
Golden Gate #1	816 668 Yuma County	AMC 51695	—	23	4N	21W
Golden Gate #2	85-2514	AMC 238554	5/28/85	23	4N	21W
Golden Gate #3	85-4942	AMC 246075	11/14/85	23	4N	21W
Golden Gate #4	85-4943	AMC 246076	11/14/85	23	4N	21W

RECEIVED

B.L.M. AZ STATE OFFICE

- 2 -

FEB 11 1988

7:45 A.M.

PHOENIX, ARIZONA

EXHIBIT "A"

88-0336

Name of Claim	Yuma County Recorder		BLM Federal Serial No.	Location Date	La Paz County, Arizona		
	Docket	Page			Sec	Twp	Rnge
Black Boar #2	1126	105	AMC 102348	08-26-79	31,30	4N	20 W
Black Boar #3	1126	107	AMC 102349	08-26-79	30,31	4N	20 W
Black Boar #4	1126	108	AMC 102350	08-26-79	31	4N	20 W
Black Boar Ext.	1274	744-745	AMC 163429	03-15-82	& 25 31,30	4N	21 W 20 W
Millsite							
Bluebird #1	1139	255	AMC 97158	12-30-79	25	4N	21 W
Blue Bird #2	1139	796	AMC 97159	12-31-79	& 30 25	4N	20 W 21 W
Blue Bird #3	1139	253	AMC 97160	12-30-79	25	4N	21 W
Blue Bird #4	1139	250	AMC 97161	12-30-79	25	4N	21 W
Blue Bird #5	1139	615	AMC 97162	12-30-79	25	4N	21 W
Blue Bird #6	1139	873	AMC 97163	12-31-79	& 30 30	4N	20 W 20 W
Pack Sack #1	1150,	992-993-994	AMC 98667	02-03-82	25	4N	21 W
Pack Sack #2	1150	995-996	AMC 98668	02-03-82	25	4N	21 W
Pack Sack #3	1150	997-998	AMC 98669	02-03-82	25	4N	21 W
Pack Sack #4	1150	999-1000	AMC 98670	02-03-82	25	4N	21 W
Pack Sack #5	1151	01-02	AMC 98671	02-03-82	25	4N	21 W
Pack Sack #6	1151	03-04	AMC 98672	02-03-82	25,36	4N	21 W
Pack Sack #7	1151	05-06	AMC 98673	02-03-82	25,36	4N	21 W
Pack Sack #8	1151	07-08	AMC 98674	02-03-82	& 30 25,36	4N	20 W 21 W
Pack Sack #9	1151	09-10	AMC 98675	02-03-82	& 30,31 31,30	4N	20 W 20 W
					& 36	4N	21 W

The mining claims above described are located in the La Paz Mining District, Sections 25 and 36, Township 4 North, Range 21 West, and Sections 30 and 31, Township 4 North, Range 20 West, the Gila and Salt River Base and Meridian, in La Paz County, Arizona, as recorded in the office of the Yuma County Recorder, Arizona.

Gold City West #1	85451	AMC 245377	10-16-85	26	4N	21W
Gold City West #2	85452	AMC 245378	10-16-85	23	4N	21W
Gold City West #3	854820	AMC 245744	11-04-85	23	4N	21W
Gold City West #4	854821	AMC 236813	11-04-85	23	4N	21W
Gold City West #5	854822	AMC 236812	11-04-85	23	4N	21W
Gold City West #6	854823	AMC 236811	11-06-85	24	4N	21W

RECEIVED
B.L.M. AZ STATE OFFICE

FEB 11 1988

7:45 A.M.
PHOENIX, ARIZONA

EXHIBIT "A"

88-0336

<u>Claim No.</u>	<u>Recordation Date</u>	<u>Docket</u>	<u>Page</u>	<u>BLM Recordation No.</u>	<u>Sec</u>	<u>T.</u>	<u>Page</u>
Jackpot	Amended 12/17/59	271	286	AMC 47722 .	4-9	3N	18W
	9/15/59	263	417				
Jackpot Extension	12/09/70	629	125	AMC 47721 .	4	3N	18W
The Ada K. formerly	9/03/75	874	715	AMC 47723 .	4	3N	18W
"Brandy"	1/25/66	425	778				
Bonus #1	3/11/74	798	252	AMC 47724 .	4	3N	18W
Bonus #2	3/11/74	798	253	AMC 47725 .	4	3N	18W
Bonus #3	3/11/74	798	254	AMC 47726 .	5	3N	18W
Bonus #4	3/11/74	798	255	AMC 47727 .	5	3N	18W
Bonus #5	3/14/74	798	872	AMC 47728 .	4	3N	18W
Bonus #6	3/14/74	798	873	AMC 47729 .	4	3N	18W
Bonus #7	3/14/74	798	874	AMC 47730 .	4	3N	18W
Bonus #8	3/14/74	798	875	AMC 47731 .	4	3N	18W
Bonus #9	3/14/74	798	876	AMC 47732 .	4	3N	18W

Note: Bonus #1 thru #9 were Amended as follows:

12/19/77 1011 611 thru 619

	<u>Recordation Date</u>						
Valle de Cobre #1	2/21/75	846	33	AMC 57400 .	4	5N	17W
Valle de Cobre #2	2/21/75	846	34	AMC 57401 .	4	5N	17W
Valle de Cobre #3	2/21/75	846	35	AMC 57402 .	4	5N	17W
Valle de Cobre #4	2/21/75	846	36	AMC 57403 .	4	5N	17W
Valle de Cobre #5	2/21/75	846	37	AMC 57404 .	4	5N	17W
Valle de Cobre #6	2/21/75	846	38	AMC 57405 .	4	5N	17W
Valle de Cobre #7	2/21/75	846	39	AMC 57406 .	4-9	5N	17W
Valle de Cobre #8	2/21/75	846	40	AMC 57407 .	4-9	5N	17W
Cobre del Norte #1	2/21/75	845	997	AMC 57408 .	3	5N	17W
Cobre del Norte #2	2/21/75	845	998	AMC 57409 .	3	5N	17W
Cobre del Norte #3	2/21/75	845	999	AMC 57410 .	3-4	5N	17W
Cobre del Norte #4	2/21/75	845	1000	AMC 57411 .	3	5N	17W
Cobre del Norte #5	2/21/75	846	1	AMC 57412 .	3	5N	17W
Cobre del Norte #6	2/21/75	846	2	AMC 57413 .	3-4	5N	17W
Cobre del Norte #7	2/21/75	846	3	AMC 57414 .	3-4	5N	17W
Cobre del Norte #8	2/21/75	846	4	AMC 57415 .	3	5N	17W
Cobre del Norte #9	2/21/75	846	5	AMC 57416 .	3-4	5N	17W
Cobre del Norte #10	2/21/75	846	6	AMC 57417 .	3-4	5N	17W
Cobre del Norte #11	2/21/75	846	7	AMC 57418 .	4-9	5N	17W
Cobre del Norte #12	2/21/75	846	8	AMC 57419 .	3-4-9-10	5N	17W
Cobre del Norte #13	2/21/75	846	9	AMC 57420 .	9-10	5N	17W
Cobre del Norte #14	2/21/75	846	10	AMC 57421 .	4-9	5N	17W
Cobre del Norte #15	2/21/75	846	11	AMC 57422 .	9	5N	17W
Cobre del Norte #16	2/21/75	846	12	AMC 57423 .	9-10	5N	17W
Cobre del Norte #17	2/21/75	846	13	AMC 57424 .	9-10	5N	17W
Cobre del Norte #18	2/21/75	846	14	AMC 57425 .	9	5N	17W
Cobre del Norte #19	2/27/75	846	735	AMC 57426 .	9	5N	17W
Cobre del Norte #20	2/27/75	846	736	AMC 57427 .	9	5N	17W
Cobre del Norte #21	2/27/75	846	737	AMC 57428 .	9	5N	17W
Hidden Valley #1	2/21/75	846	22	AMC 47733	20-21	5N	17W
Hidden Valley #2	2/21/75	846	23	AMC 47734	21	5N	17W
Hidden Valley #3	2/21/75	846	24	AMC 47735	21	5N	17W

EXHIBIT "A"

88-0336

<u>Claim No.</u>	<u>Recordation Date</u>	<u>Docket</u>	<u>Page</u>	<u>BLM Recordation No.</u>	<u>Sec</u>	<u>T.</u>	<u>Rn</u>
Hidden Valley #4	2/21/75	846	25	AMC 47736	21-28	5N	17V
Hidden Valley #5	2/21/75	846	26	AMC 47737	28	5N	17V
Hidden Valley #6	2/21/75	846	27	AMC 47738	28	5N	17V
Hidden Valley #7	2/21/75	846	28	AMC 47739	21-28	5N	17V
Hidden Valley #8	2/21/75	846	29	AMC 47740	21-28	5N	17V
Connector #1	11/12/75	883	845	AMC 47741	20	5N	17V
Connector #2	11/12/75	883	846	AMC 47742	20-28-29	5N	17V
Sunset #1	2/21/75	846	30	AMC 47743	21	5N	17V
Sunset #2	2/21/75	846	31	AMC 47744	21	5N	17V
Sunset #3	2/21/75	846	32	AMC 47745	21	5N	17V
Sunset #4	11/17/75	884	529	AMC 47746	21	5N	17V
Dangie #2	2/21/75	846	16	AMC 47747	21-28	5N	17V
Dangie #3	2/21/75	846	17	AMC 47748	20-21	5N	17V
Dangie #4	2/21/75	846	18	AMC 47749	20	5N	17V
Dangie #5	2/21/75	846	19	AMC 47750	20	5N	17V
Dangie #6	2/21/75	846	20	AMC 47751	20	5N	17V
Dangie #7	2/21/75	846	21	AMC 47752	20-21	5N	17V
Dangie #1	2/21/75	846	15	AMC 57394	3-10	5N	17V
Shepard	8/29/56	175	116	AMC 57340	9	5N	17V
Southern Exposure		83	335	AMC 57341	8-17	5N	17V
Southern Exposure #1		83	336	AMC 57342	8-9	5N	17V
Tough Nut	8/29/56	175	115	AMC 57343	8	5N	17V
Tough Nut #2		671	491	AMC 57344	8	5N	17V
Carole Anne Group #1	5/15/74	807	424	AMC 57346	9	5N	17V
Carole Anne Group #2	5/15/74	807	425	AMC 57347	9	5N	17V
Carole Anne Group #3	5/15/74	807	426	AMC 57348	9	5N	17V
Carole Anne Group #4	5/15/74	807	427	AMC 57349	9	5N	17V
Carole Anne Group #5	5/15/74	807	428	AMC 57350	9	5N	17V
Carole Anne Group #6	5/15/74	807	429	AMC 57351	4-9	5N	17V
Carole Anne Group #7	5/15/74	807	430	AMC 57352	4-9	5N	17V
Carole Anne Group #8	5/15/74	807	431	AMC 57353	4	5N	17V
Carole Anne Group #9	5/15/74	807	432	AMC 57354	4-5	5N	17V
Carole Anne Group #10	5/15/74	807	433	AMC 57355	4-5	5N	17V
Plomosa A-1		668	899	AMC 57356	9	5N	17V
Plomosa A-2		668	900	AMC 57357	9	5N	17V
Plomosa A-3		668	901	AMC 57358	9	5N	17V
Plomosa A-4		668	902	AMC 57359	9	5N	17V
Plomosa A-5		668	903	AMC 57360	8-9	5N	17V
Plomosa A-6		668	904	AMC 57361	8-9	5N	17V
Plomosa A-7		668	905	AMC 57362	8-9	5N	17V
Plomosa A-8		668	906	AMC 57363	8-9	5N	17V
Plomosa A-9		668	907	AMC 57364	8-9	5N	17V
Plomosa A-10		668	908	AMC 57365	8-9	5N	17V
Plomosa B-1		668	909	AMC 57366	8-9	5N	17V
Plomosa B-2		668	910	AMC 57367	4-8-9	5N	17V
Plomosa B-3		668	911	AMC 57368	4-8-9	5N	17V
Plomosa B-4		668	912	AMC 57369	4-5	5N	17V
Plomosa B-5		668	913	AMC 57370	5	5N	17V
Plomosa B-6		668	914	AMC 57371	5-8	5N	17V
Plomosa B-7		668	915	AMC 57372	5-8	5N	17V
Plomosa B-8		668	916	AMC 57373	8	5N	17V
Plomosa B-9		668	917	AMC 57374	8	5N	17V
Plomosa B-10		668	918	AMC 57375	8	5N	17V
Plomosa C-1		663	650	AMC 57376	8	5N	17V
Plomosa C-2		663	651	AMC 57377	8	5N	17V

RECEIVED
B.L.M. AZ STATE OFFICE

FEB 11 1988

7:45 A.M.
PHOENIX, ARIZONA

EXHIBIT "A"

88-0336

<u>Claim No.</u>	<u>Recordation Date</u>	<u>Docket</u>	<u>Page</u>	<u>BLM Recordation No.</u>	<u>Sec</u>	<u>T.</u>	<u>Req</u>
Plomosa C-3		663	652	AMC 57378	8	5N	17W
Plomosa C-4		663	653	AMC 57379	8	5N	17W
Plomosa C-5		663	654	AMC 57380	8	5N	17W
Plomosa C-6		663	655	AMC 57381	7-8	5N	17W
Plomosa C-7		663	655	AMC 57382	7-8	5N	17W
Plomosa C-8		663	656	AMC 57383	8	5N	17W
Plomosa C-9		663	657	AMC 57384	8	5N	17W
Plomosa C-10		663	658	AMC 57385	8	5N	17W
Southern Cross Millsite #1		665	557	AMC 57390	31	6N	16W
Southern Cross Millsite #2		665	559	AMC 57391	31	6N	16W
Southern Cross Millsite #3		665	561	AMC 57392	31	6N	16W
Southern Cross Millsite #4		665	563	AMC 57393	31	6N	16W
Clymax	11/18/43	Book 40	229	AMC 57429	20	5N	17W
Clymax #2		Book 40	230	AMC 57430	20	5N	17W
Clymax #3	5/13/48	Book 41	299	AMC 57431	17-20	5N	17W
Clymax #4		Book 41	301	AMC 57432	17-20	5N	17W
Clymax #5	5/13/48	Book 41	302	AMC 57433	20	5N	17W
Clymax #6		Book 41	303	AMC 57434	20	5N	17W
Clymax #7		Book 41	304	AMC 57435	20	5N	17W
Clymax #8		Book 41	305	AMC 57436	20	5N	17W
Clymax #9		Book 41	306	AMC 57437	17-20	5N	17W
Climax Extension #1	3/28/74	801	135	AMC 57438	20	5N	17W
Climax Extension #2	3/28/74	801	136	AMC 57439	20	5N	17W
Climax Extension #3	3/28/74	801	137	AMC 57440	20	5N	17W
Climax Extension #4	3/28/74	801	138	AMC 57441	20	5N	17W
Climax Extension #5	3/28/74	801	139	AMC 57442	20	5N	17W
Climax Extension #6	4/03/74	802	6	AMC 57443	20	5N	17W
Climax Extension #7	4/03/74	802	7	AMC 57444	20	5N	17W
Climax Extension #8	4/03/74	802	8	AMC 57445	20	5N	17W
Climax Extension #9	4/03/74	802	9	AMC 57446	20	5N	17W
Climax Extension #10	4/03/74	802	10	AMC 57447	20	5N	17W
Climax Extension #11	4/05/74	802	305	AMC 57448	17	5N	17W
Climax Extension #12	4/05/74	802	306	AMC 57449	17	5N	17W
Climax Extension #13	4/05/74	802	307	AMC 57450	17	5N	17W
Climax Extension #14	4/05/74	802	308	AMC 57451	17	5N	17W
Climax and Plomosa Millsite #1		680	578	AMC 57452	32	6N	16W
Climax and Plomosa Millsite #2		680	580	AMC 57453	32	6N	16W
Climax and Plomosa Millsite #3		680	582	AMC 57454	32	6N	16W
Climax and Plomosa Millsite #4		680	584	AMC 57455	32	6N	16W
Southern Cross #1	8/29/56	175	109	AMC 40490	8-9-16-17	5N	17W
Southern Cross #2	8/29/56	175	110	AMC 40491	8-16-17	5N	17W
Southern Cross #3	8/29/56	175	111	AMC 40492	16-17	5N	17W
Southern Cross #4	8/29/56	175	112	AMC 40493	16	5N	17W
Southern Cross #5	8/29/56	175	113	AMC 40494	16	5N	17W
Southern Cross #6	8/29/56	175	114	AMC 40495	16-17	5N	17W
Lucky Lead #1	3/17/47	Book 41 of Mines	21	AMC 40496	9-16	5N	17W
Lucky Lead #2	3/17/47	Book 41 of Mines	22	AMC 42714	8-9-16-17	5N	17W
Lucky Lead #3	3/17/47	Book 41 of Mines	23	AMC 42715	16	5N	17W
Lucky Lead #4	3/17/47	Book 41 of Mines	24	AMC 40497	16	5N	17W
Lucky Lead #5	1/16/48	Book 41 of Mines	25	AMC 40498	16	5N	17W

RECEIVED
B.L.M. AZ STATE OFFICE

FEB 11 1988

7:45 A.M.
PHOENIX, ARIZONA



88-0336

EXHIBIT "A"

Claim No.	Recordation Date	Docket	Page	BLM Recordation No.	Sec T. 1001
Lucky Lead #6	1/16/48	Book 41 of Mines	26	AMC 40499	16 5N 17W
Black Mountain Barium #1		18	320	AMC 49007.	34 8N 17W
Black Mountain Barium #2		18	321	AMC 49008.	34 8N 17W
Black Mountain Barium #3		890	238	AMC 49009.	34 8N 17W
Black Mountain Barium #4		919	356-357	AMC 49010.	34 8N 17W
Black Mountain Barium #5		922	354-355	AMC 49011.	34 8N 17W
Black Mountain Barium #6		931	688	AMC 49012.	34 8N 17W
Black Mountain Barium #7		931	159	AMC 49013.	34 8N 17W
Black Mountain Barium #8		931	158	AMC 49014.	34 8N 17W
Old Camp Silver	4/06/76	905	984	AMC 57345.	5 5N 17W
Anniversary Mine	2/27/75	846	734	AMC 57395.	4 5N 17W
Birthday	2/28/75	846	888	AMC 57396.	4 5N 17W
Plomosa Silver #1	3/03/76	900	562	AMC 57397.	9 5N 17W
Plomosa Silver #2	3/09/76	901	598	AMC 57398.	9 5N 17W
Plomosa Silver #3	3/16/76	902	686	AMC 57399.	9 5N 17W
Gold Buckle	9/04/66	445	146	AMC 38906	
Amended		1088	892-894		23-24 4N 21W
Gold Belt #1	2/18/37	35	179	AMC 38907	
Amended		146	599		23-24 4N 21W 25-26
Gold Belt #2	2/18/37	35	180	AMC 38908	
Amended		146	600		25 4N 21W
Gold Belt #3	2/18/37	35	181	AMC 38909	
Amended		146	601		25 4N 21W
Gold Belt #4	2/18/37	35	182	AMC 38910	
Amended		146	602		25 4N 21W
Gold Reef #1 through #105		87-1270 87-1374	through	AMC 266291 AMC 266395	through



RECORDED IN OFFICIAL RECORDS
OF LA PAZ COUNTY, ARIZONA
JAN 11 2 00 PM '88
Lois K. Hesse, COUNTY RECORDER

MICROFILMED INDEXED

RF	8 +
CO. SUR	+
	4 -
ST. SUR	+
P+H	+
	SASE
TOTAL FEE	12 -
	8 OF 8
	PAGES

RECEIVED
B.L.M. AZ STATE OFFICE

FEB 11 1988

7:45 A.M.
PHOENIX, ARIZONA

INDEXED MICROFILMED

STATE OF ARIZONA, }
County of La Paz } ss. I hereby certify that the within instrument was filed and recorded
In Docket No. 21, Page 1, at La Paz, 1986, at 11:05 AM M.
When recorded mail to: SASE Witness my hand and official seal.
Dan Patch Lois R. Hesse
P.O. Box 124 County Recorder
Quartzsite, AZ 85346 B/A Deputy Recorder

Fee No.: JAN 30 11 05 AM '86
Indexed:
Compared:
Photostated: 5-
Fee: \$
OF 2 PGS.

Quit-Claim Deed

For the consideration of Ten Dollars, and other valuable considerations, I or we, Dorris Parker
P.O. Box 1005
Quartzsite, AZ 85346
hereby quit-claim to Dan Patch
P.O. Box 124
Quartzsite, AZ 85346
all right, title, or interest in the following real property situated in La Paz County, Arizona:

Nineteen lode mining claims as described below and recorded at Yuma, AZ

Claim Name	Docket	Pages	BLM Federal Serial No.
Black Boar #2	1126	105	AMC-102348
Black Boar #3	1126	107	AMC-102349
Black Boar #4	1126	108	AMC-102350
Black Boar Ext.	1274	744-745	AMC-163429
Millsite Blue Bird #1	1139	255	AMC-97158
Blue Bird #2	1139	796	AMC-97159
Blue Bird #3	1139	253	AMC-97160
Blue Bird #4	1139	250	AMC-97161
Blue Bird #5	1139	251	AMC-97162
Blue Bird #6	1139	798	AMC-97163
Pack Sack #1	1150	992-993-994	AMC-98667
Pack Sack #2	1150	995-996	AMC-98668
Pack Sack #3	1150	997-998	AMC-98669
Pack Sack #4	1150	999-1000	AMC-98670
Pack Sack #5	1151	01-02	AMC-98671
Pack Sack #6	1151	03-04	AMC-98672
Pack Sack #7	1151	05-06	AMC-98673
Pack Sack #8	1151	07-08	AMC-98674
Pack Sack #9	1151	09-10	AMC-98675

The mining claims herein described are located in Sections 25, 30, 31, Township 4 North Range 20 and 21 West G.S.R.B.M. and are warranted to be free and clear of any and all liens or encumbrances.

RECEIVED
B.L.M. AZ STATE OFFICE
FEB 12 1986
01:45 A.M.
PHOENIX, ARIZONA

Dated this 21 day of Jan, 1986

EX A-6

Dorris Parker

STATE OF Arizona }
County of La Paz } ss.

This instrument was acknowledged before me this 21
day of January, 1986, by
Dorris Parker
Cileen Combs

SEAL

My commission will expire

My Commission Expires Jan. 10, 1987 Notary Public.

on computer 2/18/86 cag


97160
ep

RELINQUISHMENT OF MINING CLAIM(S)

I (We), DAN PATCH, PRESIDENT OF ARIZONA GOLD MINES INC. OF 6850 NORTH 86TH ST., SCOTTSDALE, AZ 85250, ON BEHALF OF ARIZONA GOLD MINES INC. hereby relinquish and abandon all right, title, and interest in the following described mining claim(s):
SEE EXHIBIT "A" ATTACHED HERETO

Name of Claim(s) and BLM Serial #	Description of land - Approximate legal description of claim(s)	Date of original, supplemental, and amended locations	WHERE RECORDED	
			Book	Page
	SEE EXHIBIT "A"			
	ATTACHED HERETO.			
	40490	170728	266291	
	42714	198879	280298	RECEIVED BLM AZ STATE OFFICE PHOENIX, ARIZONA AUG 27 0 28 AM 1993
	47724	201073	281084	
	49007	211662	300288	
	57340	235389		
	57468	236811		
	74204	237429		
	97160	238555		
	98667	245378		
	163429	249172		
			ep	

/s/ _____ /s/ Dan Patch
 _____ DAN PATCH, PRESIDENT
 /s/ _____ /s/ _____
 /s/ _____ /s/ _____

STATE OF ARIZONA
 COUNTY OF MARICOPA
August 24, 1993
 Date of this Acknowledgement:


ACKNOWLEDGEMENT
 ss. On this date, before me, a Notary Public, personally appeared:
Dan Patch, President of Az. Gold Mines, Inc.
 known to me or satisfactorily proven to be the person whose name is subscribed to this instrument and acknowledged that he executed the same. If this person's name is subscribed in a representative capacity, it is for the principal named and in the capacity indicated.


Signature of Notary Public:
Mary Lu Anita Patch
 Notary Expiration Date:
 My commission expires Sept. 21, 1993


Exhibit "A"

<u>Name of Claim</u>	<u>Docket</u>	<u>Page</u>	<u>BLM #</u>	<u>Sec</u>	<u>Twp</u>	<u>Rng</u>
Southern Cross #1	175	109	AMC 40490	8 9 16 17	5N	17W
Southern Cross #2	175	110	AMC 40491	8 16 17	5N	17W
Southern Cross #3	175	111	AMC 40492	16 17	5N	17W
Southern Cross #4	175	112	AMC 40493	16	5N	17W
Southern Cross #5	175	113	AMC 40494	16	5N	17W
Southern Cross #6	175	114	AMC 40495	16 17	5N	17W
Southern Cross Millsite #1	665	557	AMC 57390	31	6N	16W
Southern Cross Millsite #2	665	559	AMC 57391	31	6N	16W
Southern Cross Millsite #3	665	561	AMC 57392	31	6N	16W
Southern Cross Millsite #4	665	563	AMC 57393	31	6N	16W
Anniversary Mine	846	734	AMC 57395	4	5N	17W
Birthday	846	888	AMC 57396	4	5N	17W
Carole Anne Group #1	807	424	AMC 57346	9	5N	17W
Carole Anne Group #2	807	425	AMC 57347	9	5N	17W
Carole Anne Group #3	807	426	AMC 57348	9	5N	17W
Carole Anne Group #4	807	427	AMC 57349	9	5N	17W
Carole Anne Group #5	807	428	AMC 57350	9	5N	17W
Carole Anne Group #6	807	429	AMC 57351	4 9	5N	17W
Carole Anne Group #7	807	430	AMC 57352	4 9	5N	17W
Carole Anne Group #8	807	431	AMC 57353	4	5N	17W
Carole Anne Group #9	807	432	AMC 57354	4 5	5N	17W
Carole Anne Group #10	807	433	AMC 57355	4 5	5N	17W
Cerro Cobre #1	817	728	AMC 74211	18	5N	17W
Cerro Cobre #2	817	729	AMC 74212	17 18	5N	17W
Cerro Cobre #3	817	730	AMC 74213	17	5N	17W
Cerro Cobre #4	817	731	AMC 74214	17	5N	17W
Cerro Cobre #5	817	732	AMC 74215		5N	17W
Cerro Cobre #6	817	733	AMC 74216	8 17	5N	17W
Cerro Cobre #7	817	734	AMC 74217	8 17	5N	17W
Cerro Cobre #8	817	735	AMC 74218	8 17	5N	17W
Cerro Cobre #9	817	736	AMC 74219	7 8 17 18	5N	17W
Cerro Cobre #10	817	737	AMC 74220	7 18	5N	17W
Cerro Cobre #11	817	738	AMC 74221	8 17	5N	17W
Cerro Cobre #12	817	739	AMC 74222	8 17	5N	17W
Cerro Cobre #13	817	740	AMC 74223	8 17	5N	17W
Cerro Cobre #14	817	741	AMC 74224	17	5N	17W
Cerro Cobre #15	817	742	AMC 74225		5N	17W
Cerro Cobre #16	817	743	AMC 74226	8 17	5N	17W
Cerro Cobre #17	817	744	AMC 74227	8 17	5N	17W

RECEIVED
 BLM AZ STATE OFFICE
 PHOENIX, ARIZONA

40490-40495 57346-57355
 57390-57393 74211-74227
 57395-57396

closed 8-27-93
 ENTERED IN COMPUTER
 9-13-93 *lj*

Exhibit "A"

40

<u>Name of Claim</u>	<u>Docket</u>	<u>Page</u>	<u>BLM #</u>	<u>Sec</u>	<u>Twp</u>	<u>Rng</u>
Cerro Cobre #18	817	745	AMC 74228 -	8	5N	17W
Cerro Cobre #19	817	746	AMC 74229 -		5N	17W
Cerro Cobre #20	817	747	AMC 74230 -	8	5N	17W
Cerro Cobre #21	817	748	AMC 74231 -	9	5N	17W
Cerro Cobre #22	817	749	AMC 74232 -	17	5N	17W
Cerro Cobre #23	817	750	AMC 74233 -		5N	17W
Cerro Cobre #24	817	751	AMC 74234 -		5N	17W
Cerro Cobre #25	817	752	AMC 74235 -		5N	17W
Cerro Cobre #26	817	753	AMC 74236 -	17 20	5N	17W
Cerro Cobre #27	817	754	AMC 74237 -	17 20	5N	17W
Cerro Cobre #28	817	755	AMC 74238 -	17 20	5N	17W
Cerro Cobre Ext. 1	821	332	AMC 74239 -	18	5N	17W
Cerro Cobre Ext. 2	821	333	AMC 74240 -	17 18	5N	17W
Cerro Cobre Ext. 3	821	334	AMC 74241 -	17	5N	17W
Cerro Cobre Ext. 4	821	335	AMC 74242 -		5N	17W
Cerro Cobre Ext. 5	821	336	AMC 74243 -		5N	17W
Cerro Cobre Ext. 6	821	337	AMC 74244 -	8 17	5N	17W
Cerro Cobre Ext. 7	821	338	AMC 74245 -	8 17	5N	17W
Cerro Cobre Ext. 8	821	339	AMC 74246 -	8 17	5N	17W
Cerro Cobre Ext. 9	821	340	AMC 74247 -	7 8 17 18	5N	17W
Cerro Cobre Ext. 10	821	341	AMC 74248 -	7 18	5N	17W
Clymax	Book 40	229	AMC 57429 -	20	5N	17W
Clymax #2	Book 40	230	AMC 57430 -	20	5N	17W
Clymax #3	Book 41	299	AMC 57431 -	17 20	5N	17W
Clymax #4	Book 41	301	AMC 57432 -	17 20	5N	17W
Clymax #5	Book 41	302	AMC 57433 -	20	5N	17W
Clymax #6	Book 41	303	AMC 57434 -	20	5N	17W
Clymax #7	Book 41	304	AMC 57435 -	20	5N	17W
Clymax #8	Book 41	305	AMC 57436 -	20	5N	17W
Clymax #9	Book 41	306	AMC 57437 -	17 20	5N	17W
Climax Ext. #1	801	135	AMC 57438 -	20	5N	17W
Climax Ext. #2	801	136	AMC 57439 -	20	5N	17W
Climax Ext. #3	801	137	AMC 57440 -	20	5N	17W
Climax Ext. #4	801	138	AMC 57441 -	20	5N	17W
Climax Ext. #5	801	139	AMC 57442 -	20	5N	17W
Climax Ext. #6	802	6	AMC 57443 -	20	5N	17W
Climax Ext. #7	802	7	AMC 57444 -	20	5N	17W
Climax Ext. #8	802	8	AMC 57445 -	20	5N	17W
Climax Ext. #9	802	9	AMC 57446 -	20	5N	17W
Climax Ext. #10	802	10	AMC 57447 -	20	5N	17W

RECEIVED
 BLM STATE OFFICE
 AUG 21 2008
 PHOENIX, ARIZONA

74228-74248 closed 8-27-93
 57429-57447

ENTERED IN COMPUTER

9-13-93

40

Exhibit "A"

<u>Name of Claim</u>	<u>Docket</u>	<u>Page</u>	<u>BLM #</u>	<u>Sec</u>	<u>Twp</u>	<u>Rng</u>
Climax Ext. #11	802	305	AMC 57448	17	5N	17W
Climax Ext. #12	802	306	AMC 57449	17	5N	17W
Climax Ext. #13	802	307	AMC 57450	17	5N	17W
Climax Ext. #14	802	308	AMC 57451	17	5N	17W
Cobre del Norte #1	845	997	AMC 57408	3	5N	17W
Cobre del Norte #2	845	998	AMC 57409	3	5N	17W
Cobre del Norte #3	845	999	AMC 57410	3 4	5N	17W
Cobre del Norte #4	845	1000	AMC 57411	3	5N	17W
Cobre del Norte #5	846	1	AMC 57412	3	5N	17W
Cobre del Norte #6	846	2	AMC 57413	3 4	5N	17W
Cobre del Norte #7	846	3	AMC 57414	3 4	5N	17W
Cobre del Norte #8	846	4	AMC 57415	3	5N	17W
Cobre del Norte #9	846	5	AMC 57416	3 4	5N	17W
Cobre del Norte #10	846	6	AMC 57417	3 4	5N	17W
Cobre del Norte #11	846	7	AMC 57418	4 9	5N	17W
Cobre del Norte #12	846	8	AMC 57419	3 4 9 10	5N	17W
Cobre del Norte #13			AMC 57420	9 10	5N	17W
Cobre del Norte #14	846	10	AMC 57421	4 9	5N	17W
Cobre del Norte #15	846	11	AMC 57422	9	5N	17W
Cobre del Norte #16	846	12	AMC 57423	9 10	5N	17W
Cobre del Norte #17	846	13	AMC 57424	9 10	5N	17W
Cobre del Norte #18	846	14	AMC 57425	9	5N	17W
Cobre del Norte #19	846	735	AMC 57426	9	5N	17W
Cobre del Norte #20	846	736	AMC 57427	9	5N	17W
Cobre del Norte #21	846	737	AMC 57428	9	5N	17W
Connector #1	883	845	AMC 47741	20	5N	17W
Connector #2	883	846	AMC 47742	20 28 29	5N	17W
Cover #1	821	329	AMC 74204	8	5N	17W
Cover #2	821	330	AMC 74205		5N	17W
Cover #3	821	331	AMC 74206		5N	17W
Cover #4	836	638	AMC 74207	7 18	5N	17W
Cover #5	836	639	AMC 74208	7 18	5N	17W
Cover #6	836	640	AMC 74209	7 18	5N	17W
Cover #7	836	641	AMC 74210	7 8 18	5N	17W
Dangie #1	846	15	AMC 57394	3 10	5N	17W
Dangie #2	846	16	AMC 47747	21 28	5N	17W
Dangie #3	846	17	AMC 47748	20 21	5N	17W
Dangie #4	846	18	AMC 47749	20	5N	17W
Dangie #5	846	19	AMC 47750	20	5N	17W
Dangie #6	846	20	AMC 47751	20	5N	17W

RECEIVED
 BLM AZ STATE OFFICE
 JUN 27 1993

57448-57451
57408-57428

47741-47742
47747-47751

74204-74210 closed 8-29-93

57394

ENTERED IN COMPUTER

(40)

Exhibit "A"

<u>Name of Claim</u>	<u>Docket</u>	<u>Page</u>	<u>BLM #</u>	<u>Sec</u>	<u>Twp</u>	<u>Rng</u>
Dangie #7	846	21	AMC 47752	20 21	5N	17W
Hidden Valley #1	846	22	AMC 47733	20 21	5N	17W
Hidden Valley #2	846	23	AMC 47734	21	5N	17W
Hidden Valley #3	846	24	AMC 47735	21	5N	17W
Hidden Valley #4	846	25	AMC 47736	21 28	5N	17W
Hidden Valley #5	846	26	AMC 47737	28	5N	17W
Hidden Valley #6	846	27	AMC 47738	28	5N	17W
Hidden Valley #7	846	28	AMC 47739	21 28	5N	17W
Hidden Valley #8	846	29	AMC 47740	21 28	5N	17W
Lucky Lead #1	Book 41	21	AMC 40496	9 16	5N	17W
Lucky Lead #2	Book 41	22	AMC 42714	8 9 16 17	5N	17W
Lucky Lead #3	Book 41	23	AMC 42715	16	5N	17W
Lucky Lead #4	Book 41	24	AMC 40497	16	5N	17W
Lucky Lead #5	Book 41	25	AMC 40498	16	5N	17W
Lucky Lead #6	Book 41	26	AMC 40499	16	5N	17W
Old Camp Silver	905	984	AMC 57345	5	5N	17W
Plomosa A #1	668	899	AMC 57356	9	5N	17W
Plomosa A #2	668	900	AMC 57357	9	5N	17W
Plomosa A #3	668	901	AMC 57358	9	5N	17W
Plomosa A #4	668	902	AMC 57359	9	5N	17W
Plomosa A #5	668	903	AMC 57360	8 9	5N	17W
Plomosa A #6	668	904	AMC 57361	8 9	5N	17W
Plomosa A #7	668	905	AMC 57362	8 9	5N	17W
Plomosa A #8	668	906	AMC 57363	8 9	5N	17W
Plomosa A #9	668	907	AMC 57364	8 9	5N	17W
Plomosa A #10	668	908	AMC 57365	8 9	5N	17W
Plomosa B #1	668	909	AMC 57366	8 9	5N	17W
Plomosa B #2	668	910	AMC 57367	4 8 9	5N	17W
Plomosa B #3	668	911	AMC 57368	4 8 9	5N	17W
Plomosa B #4	668	912	AMC 57369	4 5	5N	17W
Plomosa B #5	668	913	AMC 57370	5	5N	17W
Plomosa B #6	668	914	AMC 57371	5 8	5N	17W
Plomosa B #7	668	915	AMC 57372	5 8	5N	17W
Plomosa B #8	668	916	AMC 57373	8	5N	17W
Plomosa B #9	668	917	AMC 57374	8	5N	17W
Plomosa B #10	668	918	AMC 57375	8	5N	17W
Plomosa C #1	663	650	AMC 57376	8	5N	17W
Plomosa C #2	663	651	AMC 57377	8	5N	17W
Plomosa C #3	663	652	AMC 57378	8	5N	17W
Plomosa C #4	663	653	AMC 57379	8	5N	17W

closed in 1993

closed 3/1993

closed

3/1993

RECEIVED
 BLM AZ STATE OFFICE
 AUG 27 1993
 PHOENIX ARIZONA

~~47752~~
 40496-40499
 42714, 42715

closed 8-20-93
 ENTERED IN COMPUTER

9-13-93 etc

6

Exhibit "A"

<u>Name of Claim</u>	<u>Docket</u>	<u>Page</u>	<u>BLM #</u>	<u>Sec</u>	<u>Twp</u>	<u>Rng</u>
Plomosa C #5	663	654	AMC 57380	8	5N	17W
Plomosa C #6	663	655	AMC 57381	7 8	5N	17W
Plomosa C #7	663	656	AMC 57382	7 8	5N	17W
Plomosa C #8	663	657	AMC 57383	8	5N	17W
Plomosa C #9	663	658	AMC 57384	8	5N	17W
Plomosa C #10	663	659	AMC 57385	8	5N	17W
Plomosa D #1	833	306	AMC 74249	8	5N	17W
Plomosa D #2	833	307	AMC 74250	5 7 8	5N	17W
Plomosa D #3	833	308	AMC 74251	5 6 7 8	5N	17W
Plomosa D #4	833	309	AMC 74252	5 6 7	5N	17W
Plomosa D #5	833	310	AMC 74253	6 7	5N	17W
Plomosa D #6	833	311	AMC 74254	6 7	5N	17W
Plomosa D #7	833	312	AMC 74255	7	5N	17W
Plomosa D #8	833	313	AMC 74256	7	5N	17W
Plomosa D #9	833	314	AMC 74257	7 8	5N	17W
Plomosa D #10	833	315	AMC 74258	7 8	5N	17W
Plomosa E #1	836	628	AMC 74259	7 8	5N	17W
Plomosa E #2	836	629	AMC 74260	7 8	5N	17W
Plomosa E #3	836	630	AMC 74261	7	5N	17W
Plomosa E #4	836	631	AMC 74262	7	5N	17W
Plomosa E #5	836	632	AMC 74263	7	5N	17W
Plomosa E #6	836	633	AMC 74264	7	5N	17W
Plomosa E #7	836	634	AMC 74265	7	5N	17W
Plomosa E #8	836	635	AMC 74266	7	5N	17W
Plomosa E #9	836	636	AMC 74267	7	5N	17W
Plomosa E #10	836	637	AMC 74268	7 18	5N	17W
Plomosa Silver #1	900	562	AMC 57397	9	5N	17W
Plomosa Silver #2	901	598	AMC 57398	9	5N	17W
Plomosa Silver #3	902	686	AMC 57399	9	5N	17W
Sheapard	175	116	AMC 57340	9	5N	17W
Southern Exposure	83	335	AMC 57341	8 17	5N	17W
Southern Exposure #1	83	336	AMC 57342	8 9	5N	17W
Sunset #1	846	30	AMC 47743	21	5N	17W
Sunset #2	846	31	AMC 47744	21	5N	17W
Sunset #3	846	32	AMC 47745	21	5N	17W
Sunset #4	884	529	AMC 47746	21	5N	17W
Tough Nut	175	115	AMC 57343	8	5N	17W
Tough Nut #2	175	115	AMC 57344	8	5N	17W
Valle de Cobre #1	846	33	AMC 57400	4	5N	17W
Valle de Cobre #2	846	34	AMC 57401	4	5N	17W

closed
3-19-93

closed

closed

closed

closed

closed

RECEIVED
 BLM ARIZONA STATE OFFICE
 67101 17401
 10 27 AM '93

57340-57343
 Closed 8-27-93

ENTERED IN COMPUTER

9-13-93

(14)
 48

Exhibit "A"

<u>Name of Claim</u>	<u>Docket</u>	<u>Page</u>	<u>BLM #</u>	<u>Sec</u>	<u>Twp</u>	<u>Rng</u>
Valle de Cobre #3	846	35	AMC 57402	4	5N	17W
Valle de Cobre #4	846	36	AMC 57403	4	5N	17W
Valle de Cobre #5	846	37	AMC 57404	4	5N	17W
Valle de Cobre #6	846	38	AMC 57405	4	5N	17W
Valle de Cobre #7	846	39	AMC 57406	4 9	5N	17W
Valle de Cobre #8	846	40	AMC 57407	4 9	5N	17W

RECEIVED
BLM, AZ STATE OFFICE
Aug 27 10 28 AM '93
PHOENIX, ARIZONA

All closed
3-15-1993

X

Exhibit "A"

<u>Name of Claim</u>	<u>La Paz County Doc.#</u>	<u>BLM #</u>	<u>Location Date</u>	<u>Sec</u>	<u>Twp</u>	<u>Rng</u>
Gold City #1	83-006422	AMC 211662	12/06/83	19	4N	20W
Gold City #2	83-006423	AMC 211663	12/06/83	19	4N	20W
Gold City #3	83-006424	AMC 211664	12/06/83	19	4N	20W
Gold City #4	83-006425	AMC 211665 ✓	12/06/83	19	4N	20W
Gold City #5	83-006426	AMC 211666	12/07/83	24	4N	21W
Gold City #6	83-006427	AMC 211667	12/07/83	24	4N	21W
Gold City #7	83-006428	AMC 211668	12/10/83	19	4N	20W
Gold City #8	83-006429	AMC 211669 ✓	12/10/83	19	4N	20W
Gold City #9	85-001244	AMC 235389	03/17/85	19	4N	20W
Gold City #10	85-001245	AMC 235390 ✓	03/17/85	19	4N	20W
Gold City #11	85-001246	AMC 235391 ✓	03/17/85	19	4N	20W
Gold City #12	85-002129	AMC 237429	04/15/85	19	4N	20W
Gold City #13	85-002130	AMC 237430	04/15/85	19	4N	20W
Gold City #14	85-002131	AMC 237431	04/15/85	24	4N	21W
Gold City #15	85-002132	AMC 237432	04/15/85	24	4N	21W
Gold City #16	85-002133	AMC 237433	04/15/85	24	4N	21W
Gold City #17	85-002134	AMC 237434	04/15/85	24	4N	21W
Gold City #18	85-002135	AMC 237435	04/15/85	24	4N	21W
Gold City #19	85-002136	AMC 237436	04/15/85	24	4N	21W
Gold City #20	85-002137	AMC 237437	04/15/85	24	4N	21W
Gold City #21	85-002138	AMC 237438	04/15/85	24	4N	21W
Gold City #22	85-002139	AMC 237439	04/15/85	24	4N	21W
Gold City #23	85-002140	AMC 237440	04/15/85	24	4N	21W
Gold City #24	85-002141	AMC 237441 ✓	04/15/85	24	4N	21W
Gold City #25	85-002142	AMC 237442 ✓	04/15/85	24	4N	21W
Gold City #26	85-002143	AMC 237443	04/15/85	24	4N	21W
Gold City #27	85-002144	AMC 237444	04/15/85	24	4N	21W
Gold City #28	85-002145	AMC 237445	04/15/85	24	4N	21W
Gold City #29	85-002146	AMC 237446	04/15/85	24	4N	21W
Gold City #30	85-002147	AMC 237447	04/15/85	24	4N	21W
Gold City #31	85-002148	AMC 237448	04/15/85	24	4N	21W
Gold City #32	85-002149	AMC 237449	04/15/85	24	4N	21W
Gold City #33	85-002150	AMC 237450	04/15/85	24	4N	21W
Gold City #34	85-002151	AMC 237451	04/15/85	25	4N	21W
Gold City #35	85-002152	AMC 237452	04/15/85	25	4N	21W
Gold City #36	85-002153	AMC 237453	04/15/85	25	4N	21W
Gold City #37	85-002154	AMC 237454	04/15/85	25	4N	21W
Gold City #38	85-002155	AMC 237455	04/15/85	25	4N	21W
Gold City #39	85-002156	AMC 237456	04/15/85	25	4N	21W
Gold City #40	85-002157	AMC 237457 ✓	04/15/85	30	4N	20W
Gold City #41	85-2501/85-2502	AMC 238555 ✓	05/10/85	30	4N	20W

211662-211669

RECEIVED
BLM STATE OFFICE
235389-235391 237429-237457

Closed 8-27-93

ENTERED IN COMPUTER 9-13-93

Exhibit "A"

<u>Name of Claim</u>	<u>La Paz County Doc.#</u>	<u>BLM #</u>	<u>Location</u>	<u>Date</u>	<u>Sec</u>	<u>Twp</u>	<u>Rng</u>
Gold City #42	85-2503	AMC 238556	05/10/85	25	4N	21W	
Gold City #43	85-2504	AMC 238557	05/10/85	25	4N	21W	
Gold City #44	85-2505	AMC 238558	05/10/85	25	4N	21W	
Gold City #45	85-2506	AMC 238559	05/10/85	25	4N	21W	
Jodi #7	83-002372	AMC 198879	05/09/83	25	4N	21W	
Jodi #8	83-002339	AMC 198880	05/09/83	25	4N	21W	
Jodi #9	83-002340	AMC 198881	05/09/83	25	4N	21W	
Jodi #10	83-002341	AMC 198882	05/16/83	26	4N	21W	
Jodi #11	83-002342	AMC 198883	05/16/83	26	4N	21W	
Jodi #12	83-002343	AMC 198884	05/18/83	26	4N	21W	
Jodi #13	83-002344	AMC 198885	05/18/83	25	4N	21W	
Jodi #14	83-002345	AMC 198886	05/18/83	25	4N	21W	
Jodi #15	83-002346	AMC 198887	05/18/83	25	4N	21W	
Jodi #16	83-002347	AMC 198888	05/16/83	26	4N	21W	
Jodi #17	83-002348	AMC 198889	05/16/83	26	4N	21W	
Jodi #18	83-002349	AMC 198890	05/18/83	26	4N	21W	
Jodi #19	83-002350	AMC 198891	05/18/83	25	4N	21W	
Jodi #20	83-002351	AMC 198892	05/18/83	25	4N	21W	
Jodi #21	83-002352	AMC 198893	05/18/83	25	4N	21W	
Jodi #22	83-002353	AMC 198894	05/18/83	25	4N	21W	
Jodi #23	83-002354	AMC 198895	05/18/83	25	4N	21W	
Jodi #24	83-002355	AMC 198896	05/18/83	25	4N	21W	
Jodi #25	83-002356	AMC 198897	05/18/83	25	4N	21W	
Jodi #26	83-002357	AMC 198898	05/21/83	26 35	4N	21W	
Jodi #27	83-002358	AMC 198899	05/21/83	26 35	4N	21W	
Jodi #28	83-002359	AMC 198900	05/21/83	26 35	4N	21W	
Jodi #29	83-002360	AMC 198901	05/21/83	25 36	4N	21W	
Jodi #30	83-002361	AMC 198902	05/21/83	25 36	4N	21W	
Jodi #31	83-002362	AMC 198903	05/21/83	25 36	4N	21W	
Jodi #32	83-002363	AMC 198904	05/20/83	24	4N	21W	
Jodi #33	83-002364	AMC 198905	05/20/83	24	4N	21W	
Jodi #34	83-002365	AMC 198906	05/20/83	24	4N	21W	
Jodi #35	83-002366	AMC 198907	05/21/83	26 35	4N	21W	
Jodi #36	83-002367	AMC 198908	05/21/83	26	4N	21W	
Jodi #37	83-002368	AMC 198909	05/21/83	26 35	4N	21W	
Jodi #38	83-002369	AMC 198910	05/21/83	26	4N	21W	
Jodi #39	83-002370	AMC 198911	05/21/83	26 35	4N	21W	
Jodi #40	83-002371	AMC 198912	05/21/83	26	4N	21W	
Jodi #41	83-003082	AMC 201073	06/23/83	26	4N	21W	
Jodi #42	83-003083	AMC 201074	06/23/83	26	4N	21W	
Jodi #43	83-003084	AMC 201075	06/23/83	26	4N	21W	

238556-238559
 201073-201075

Closed 8-27-93
 ENTERED IN COMPUTER
 9-13-93
 (41)

RECEIVED 198879-198912
 STATE OFFICE
 83-003084
 83-003083
 83-003082
 APR 29 1993
 ARIZONA

Exhibit "A"

Yuma County Recorder

Name of Claim	La Paz County Doc.#	Docket	Page	BLM #	Sec	Twp	Rng
Jodi #44	86-000858			AMC 249172	26	4N	21W
Jodi #45	89-6032			AMC 300288	35	4N	21W
Jodi #46	89-6033			AMC 300289	35	4N	21W
Jodi #47	89-6034			AMC 300290	35	4N	21W
Jodi #48	89-6035			AMC 300291	35	4N	21W
Jodi #49	89-6036			AMC 300292	35	4N	21W
Jodi #50	89-6037			AMC 300293	35	4N	21W
Gold City West #2	85-4542			AMC 245378	23	4N	21W
Gold City West #5	83-001068			AMC 236812	23	4N	21W
Gold City West #6	83-001067			AMC 236811	24	4N	21W
Black Boar Ext.	86-2235	1274	744-745	AMC 163429	31 30	4N	20W
Blue Bird #3	86-2238	1139	253	AMC 97160	25	4N	21W
Blue Bird #4	86-2239	1139	250	AMC 97161	25	4N	21W
Blue Bird #6	86-2241	1139	873	AMC 97163	30	4N	20W
Pack Sack #1	86-2242	1150	992-994	AMC 98667	25	4N	21W
Pack Sack #2	86-2243	1150	995-996	AMC 98668	25	4N	21W
Pack Sack #3	86-2244	1150	997-998	AMC 98669	25	4N	21W
Pack Sack #4	86-2245	1150	999-1000	AMC 98670	25	4N	21W
Pack Sack #5	86-2246	1151	01-02	AMC 98671	25	4N	21W
Pack Sack #6	86-2247	1151	03-04	AMC 98672	25 36	4N	21W
Pack Sack #7	86-2248	1151	05-06	AMC 98673	25 36 30	4N	21W 20W
Pack Sack #8	86-2249	1151	07-08	AMC 98674	25 36 30 31	4N	21W 20W
Pack Sack #9	86-2250	1151	09-10	AMC 98675	31 30 36	4N	20W 21W
G & P #1		1283	610-611	AMC 170728	26	4N	21W
Million Dollar Claim	88-1429			AMC 280298	26	4N	21W
No Mistake It's Gold Pard V	88-2177			AMC 281084	23	4N	21W
No Mistake It's Gold Pard VI	88-2176			AMC 281085	23	4N	21W
No Mistake It's Gold Pard VIII	88-1436			AMC 281087	23	4N	21W
No Mistake It's Gold Pard IX	88-1437			AMC 281088	23	4N	21W
No Mistake It's Gold Pard X	88-2178			AMC 281089	23	4N	21W
No Mistake It's Gold Pard XI	88-1438			AMC 281090	23	4N	21W
No Mistake It's Gold Pard XII	88-1439			AMC 281091	23	4N	21W
No Mistake It's Gold Pard XIII	88-1440			AMC 281092	23	4N	21W

170728
163429
249172
300288-300293
245378
236811, 236812

97160, 97161, 97163

98667-98675

RECEIVED
 BLM, AZ STATE OFFICE
 AUG 21 10 29 AM '93
 PHOENIX, ARIZONA

280298
281084, 281085
281087-281092

Closed 8-27-93

ENTERED IN COMPUTER

9-13-93

Exhibit "A"

<u>Name of Claim</u>	<u>La Paz County Doc.#</u>	<u>BLM #</u>	<u>Sec</u>	<u>Twp</u>	<u>Rng</u>
Gold Reef #1	87-1270	AMC 266291	22	6N	19W
Gold Reef #2	87-1271	AMC 266292	22	6N	19W
Gold Reef #3	87-1272	AMC 266293	22	6N	19W
Gold Reef #4	87-1273	AMC 266294	21	6N	19W
Gold Reef #5	87-1274	AMC 266295	21	6N	19W
Gold Reef #6	87-1275	AMC 266296	21	6N	19W
Gold Reef #7	87-1276	AMC 266297	21	6N	19W
Gold Reef #8	87-1277	AMC 266298	22	6N	19W
Gold Reef #9	87-1278	AMC 266299	22	6N	19W
Gold Reef #10	87-1279	AMC 266300	22	6N	19W
Gold Reef #11	87-1280	AMC 266301	22	6N	19W
Gold Reef #12	87-1281	AMC 266302	22	6N	19W
Gold Reef #13	87-1282	AMC 266303	22	6N	19W
Gold Reef #14	87-1283	AMC 266304	21	6N	19W
Gold Reef #15	87-1284	AMC 266305	21	6N	19W
Gold Reef #16	87-1285	AMC 266306	28	6N	19W
Gold Reef #17	87-1286	AMC 266307	28	6N	19W
Gold Reef #18	87-1287	AMC 266308	27	6N	19W
Gold Reef #19	87-1288	AMC 266309	27	6N	19W
Gold Reef #20	87-1289	AMC 266310	27	6N	19W
Gold Reef #21	87-1290	AMC 266311	27	6N	19W
Gold Reef #22	87-1291	AMC 266312	27	6N	19W
Gold Reef #23	87-1292	AMC 266313	27	6N	19W
Gold Reef #24	87-1293	AMC 266314	28	6N	19W
Gold Reef #25	87-1294	AMC 266315	28	6N	19W
Gold Reef #26	87-1295	AMC 266316	28	6N	19W
Gold Reef #27	87-1296	AMC 266317	28	6N	19W
Gold Reef #28	87-1297	AMC 266318	27	6N	19W
Gold Reef #29	87-1298	AMC 266319	27	6N	19W
Gold Reef #30	87-1299	AMC 266320	27	6N	19W
Gold Reef #31	87-1300	AMC 266321	27	6N	19W
Gold Reef #32	87-1301	AMC 266322	27	6N	19W
Gold Reef #33	87-1302	AMC 266323	27	6N	19W
Gold Reef #34	87-1303	AMC 266324	28	6N	19W
Gold Reef #35	87-1304	AMC 266325	28	6N	19W
Gold Reef #36	87-1305	AMC 266326	28	6N	19W
Gold Reef #37	87-1306	AMC 266327	28	6N	19W
Gold Reef #38	87-1307	AMC 266328	27	6N	19W
Gold Reef #39	87-1308	AMC 266329	27	6N	19W
Gold Reef #40	87-1309	AMC 266330	27	6N	19W
Gold Reef #41	87-1310	AMC 266331	27	6N	19W

RECEIVED
 B.L.M. AZ STATE OFFICE
 PHOENIX, ARIZONA
 Aug 27 10 29 AM '93

266291-266331

closed 8-27-93
 ENTERED IN COMPUTER
 8-13-93 lsc

(41)

Exhibit "A"

<u>Name of Claim</u>	<u>La Paz County Doc.#</u>	<u>BLM #</u>	<u>Sec</u>	<u>Twp</u>	<u>Rng</u>
Gold Reef #42	87-1311	AMC 266332	27	6N	19W
Gold Reef #43	87-1312	AMC 266333	27	6N	19W
Gold Reef #44	87-1313	AMC 266334	28	6N	19W
Gold Reef #45	87-1314	AMC 266335	28	6N	19W
Gold Reef #46	87-1315	AMC 266336	28	6N	19W
Gold Reef #47	87-1316	AMC 266337	28	6N	19W
Gold Reef #48	87-1317	AMC 266338	27	6N	19W
Gold Reef #49	87-1318	AMC 266339	27	6N	19W
Gold Reef #50	87-1319	AMC 266340	27	6N	19W
Gold Reef #51	87-1320	AMC 266341	27	6N	19W
Gold Reef #52	87-1321	AMC 266342	27	6N	19W
Gold Reef #53	87-1322	AMC 266343	27	6N	19W
Gold Reef #54	87-1323	AMC 266344	28	6N	19W
Gold Reef #55	87-1324	AMC 266345	28	6N	19W
Gold Reef #56	87-1325	AMC 266346	28 33	6N	19W
Gold Reef #57	87-1326	AMC 266347	28 33	6N	19W
Gold Reef #58	87-1327	AMC 266348	27 34	6N	19W
Gold Reef #59	87-1328	AMC 266349	27 34	6N	19W
Gold Reef #60	87-1329	AMC 266350	27 34	6N	19W
Gold Reef #61	87-1330	AMC 266351	34	6N	19W
Gold Reef #62	87-1331	AMC 266352	34	6N	19W
Gold Reef #63	87-1332	AMC 266353	34	6N	19W
Gold Reef #64	87-1333	AMC 266354	33	6N	19W
Gold Reef #65	87-1334	AMC 266355	33	6N	19W
Gold Reef #66	87-1335	AMC 266356	33	6N	19W
Gold Reef #67	87-1336	AMC 266357	33	6N	19W
Gold Reef #68	87-1337	AMC 266358	34	6N	19W
Gold Reef #69	87-1338	AMC 266359	34	6N	19W
Gold Reef #70	87-1339	AMC 266360	34	6N	19W
Gold Reef #71	87-1340	AMC 266361	34	6N	19W
Gold Reef #72	87-1341	AMC 266362	34	6N	19W
Gold Reef #73	87-1342	AMC 266363	34	6N	19W
Gold Reef #74	87-1343	AMC 266364	33	6N	19W
Gold Reef #75	87-1344	AMC 266365	33	6N	19W
Gold Reef #76	87-1345	AMC 266366	33	6N	19W
Gold Reef #77	87-1346	AMC 266367	33	6N	19W
Gold Reef #78	87-1347	AMC 266368	34	6N	19W
Gold Reef #79	87-1348	AMC 266369	34	6N	19W
Gold Reef #80	87-1349	AMC 266370	34	6N	19W
Gold Reef #81	87-1350	AMC 266371	34	6N	19W
Gold Reef #82	87-1351	AMC 266372	34	6N	19W

RECEIVED
 B.L.M. AZ STATE OFFICE
 PHOENIX, ARIZONA
 Aug 27 10 29 AM '93

266332-266372

closed 8-27-93
 ENTERED IN COMPUTER 9-13-93 ep

(4)

Exhibit "A"

105

<u>Name of Claim</u>	<u>La Paz County Doc.#</u>	<u>BLM #</u>	<u>Sec</u>	<u>Twp</u>	<u>Rng</u>
Gold Reef #83	87-1352	AMC 266373	34	6N	19W
Gold Reef #84	87-1353	AMC 266374	33	6N	19W
Gold Reef #85	87-1354	AMC 266375	33	6N	19W
Gold Reef #86	87-1355	AMC 266376	33	6N	19W
Gold Reef #87	87-1356	AMC 266377	33	6N	19W
Gold Reef #88	87-1357	AMC 266378	34	6N	19W
Gold Reef #89	87-1358	AMC 266379	34	6N	19W
Gold Reef #90	87-1359	AMC 266380	34	6N	19W
Gold Reef #91	87-1360	AMC 266381	34	6N	19W
Gold Reef #92	87-1361	AMC 266382	34	6N	19W
Gold Reef #93	87-1362	AMC 266383	34	6N	19W
Gold Reef #94	87-1363	AMC 266384	33	6N	19W
Gold Reef #95	87-1364	AMC 266385	33	6N	19W
Gold Reef #96	87-1365	AMC 266386	33	6N	19W
Gold Reef #97	87-1366	AMC 266387	33	6N	19W
Gold Reef #98	87-1367	AMC 266388	34	6N	19W
Gold Reef #99	87-1368	AMC 266389	34	6N	19W
Gold Reef #100	87-1369	AMC 266390	34	6N	19W
Gold Reef #101	87-1370	AMC 266391	34 3	6N	19W
Gold Reef #102	87-1371	AMC 266392	34 3	6N 5N	19W
Gold Reef #103	87-1372	AMC 266393	34 3	6N 5N	19W
Gold Reef #104	87-1373	AMC 266394	33 4	6N 5N	19W
Gold Reef #105	87-1374	AMC 266395	33 4	6N 5N	19W

RECEIVED
 B.L.M. AZ STATE OFFICE
 AUG 27 10 29 AM '93
 PHOENIX, ARIZONA

Closed
 266373 - 266395
 8-27-93

ENTERED IN COMPUTER
 9-13-93 *lh*

(23)

Exhibit "A"

<u>Name of Claim</u>	<u>Recordation Date</u>	<u>Docket</u>	<u>Page</u>	<u>BLM #</u>	<u>Sec</u>	<u>Twp</u>	<u>Rng</u>
Bonus #1	03/11/74	798	252	AMC 47724	4	3N	18W
Bonus #2	03/11/74	798	253	AMC 47725	4	3N	18W
Bonus #3	03/11/74	798	254	AMC 47726	5	3N	18W
Bonus #4	03/11/74	798	255	AMC 47727	5	3N	18W
Bonus #5	03/14/74	798	872	AMC 47728	4	3N	18W
Bonus #6	03/14/74	798	873	AMC 47729	4	3N	18W
Bonus #7	03/14/74	798	874	AMC 47730	4	3N	18W
Bonus #8	03/14/74	798	875	AMC 47731	4	3N	18W
Bonus #9	03/14/74	798	876	AMC 47732	4	3N	18W
Note: Amended	12/19/77	1011	611-619	AMC same			

RECEIVED
 B.L.M. AZ STATE OFFICE
 Aug 21 10 29 AM '93
 PHOENIX, ARIZONA

closed
 47724-47732
 8-27-93

ENTERED IN COMPUTER

9-13-93 *aji*

(9)

Exhibit "A"

Yuma County Recorder

<u>Name of Claim</u>	<u>BLM #</u>	<u>Docket</u>	<u>Page</u>	<u>Sec</u>	<u>Twp</u>	<u>Rng</u>
Black Mountain Barium #1	AMC 49007	18	320	34	8N	17W
Black Mountain Barium #2	AMC 49008	18	321	34	8N	17W
Black Mountain Barium #3	AMC 49009	890	238	34	8N	17W
Black Mountain Barium #4	AMC 49010	919	356-357	34	8N	17W
Black Mountain Barium #5	AMC 49011	922	354-355	34	8N	17W
Black Mountain Barium #6	AMC 49012	931	688	34	8N	17W
Black Mountain Barium #7	AMC 49013	931	159	34	8N	17W
Black Mountain Barium #8	AMC 49014	931	158	34	8N	17W

RECEIVED
B.L.M. AZ STATE OFFICE
Aug 27 10 29 AM '93
PHOENIX, ARIZONA

closed
49007-49014
8-27-93

ENTERED IN COMPUTER

9-13-93 ep

NOTICE!!

These documents have been scanned!

Do not place un-scanned documents beneath this notice!

Do not remove this notice from this file!

GPO Jacket No. 560-102
Print Order 61540
Rise Business Services, LLC
Job=AZ15 8/14/2019



Box Number= AZ15229



Claim Begin-End: AMC97158-AMC97163

4 Annual Filings



AZ15229-9

AMC113312-AMC116478

Run Date: 08/12/15

Run Time: 08:37 AM

**DEPARTMENT OF THE INTERIOR
BUREAU OF LAND MANAGEMENT
MINING CLAIMS**

MC Maintenance Fees Paid Through the BLM Pay Portal

CBS Receipt: 3359020

Printed For Lead File # AMC97158

Agency Tracking ID: 1438714315

Assessment Year: 2016

Number of BLM Serial Nr: 11

Paid On: 08/04/2015

Total Amount Paid: \$1,705.00

Claim Name	BLM Serial No	Lead File No	Amount Paid
BLACK BOAR #2	AMC102348	AMC102348	\$155.00
BLACK BOAR #3	AMC102349	AMC102348	\$155.00
JODI #5	AMC195618	AMC195614	\$155.00
GOLDEN GATE #2	AMC238554	AMC238554	\$155.00
GOLD CITY WEST #3	AMC245744	AMC245744	\$155.00
GOLDEN GATE #3	AMC246075	AMC246075	\$155.00
GOLD BELT NO 1 LODE	AMC38907	AMC38906	\$155.00
GOLD BELT NO 2 LODE	AMC38908	AMC38906	\$155.00
GOLD BELT NO 3 LODE	AMC38909	AMC38906	\$155.00
GOLD BELT NO 4 LODE	AMC38910	AMC38906	\$155.00
BLUE BIRD #2	AMC97159	AMC97158	\$155.00

United States Department of the Interior
Bureau of Land Management
 BUSINESS & SUPPORT SVCS DIV
 ONE N CENTRAL AVE SUITE 800
 PHOENIX, AZ 85004 -4427
 Phone: (602) 417-9200

Receipt

No: 3359020

Transaction #: 3456987	
Date of Transaction: 08/04/2015	
CUSTOMER:	
CONNIE MALLON 1011 E CLOUD RD PHOENIX,AZ 85086 US	

LINE #	QTY	DESCRIPTION	REMARKS	UNIT PRICE	TOTAL
1	1.00	LOCATABLE MINERALS / MINING CLAIMS- NOT NEW-UNADJUD,ONE AUTH NO. ONLY / MINING CLAIM MONEY RECEIVED CASES: AMC38910/\$1705.00		- n/a -	1705.00
TOTAL:					\$1,705.00

PAYMENT INFORMATION			
NOTE: Items will appear on credit card statement as "BLM O Mining Claim".			
1	AMOUNT:	1705.00	POSTMARKED: N/A
	TYPE:	CREDIT CARD	RECEIVED: 08/04/2015
	NAME:	CONNIE MALLON 1011 E CLOUD RD PHOENIX AZ 85086 US	
	CARD NO:	XXXXXXXXXXXX9142	AUTH CODE: 004306
	NAME ON CARD:	CONNIE MALLON	
	EXPIRES:	09/2016	
	SIGNATURE:		

REMARKS

This receipt was generated by the automated BLM Collections and Billing System and is a paper representation of a portion of the official electronic record contained therein.

DEPARTMENT OF THE INTERIOR
BUREAU OF LAND MANAGEMENT
MINING CLAIMS

Run Date/Time: 9/11/2018

MC Maintenance Fees Paid Through the BLM Pay Portal
(by Date Paid)

Page 291 Of 723

CBS Receipt: 4246758

Printed For Lead File # AMC97158

Agency Tracking ID: 1535385845

Assessment Year: 2019

Paid On: 8/27/2018

Number of BLM Serial Nr: 10

Total Amount Paid: \$1,550.00

Claim Name	BLM Serial No	Lead File No	Amount Paid
GOLD BELT NO 1 LODE	AMC38907	AMC38906	\$155.00
GOLD BELT NO 2 LODE	AMC38908	AMC38906	\$155.00
GOLD BELT NO 3 LODE	AMC38909	AMC38906	\$155.00
GOLD BELT NO 4 LODE	AMC38910	AMC38906	\$155.00
BLUE BIRD #2	AMC97159	AMC97158	\$155.00
BLACK BOAR #3	AMC102349	AMC102348	\$155.00
JODI #5	AMC195618	AMC195614	\$155.00
GOLDEN GATE #2	AMC238554	AMC238554	\$155.00
GOLD CITY WEST #3	AMC245744	AMC245744	\$155.00
GOLDEN GATE #3	AMC246075	AMC246075	\$155.00

United States Department of the Interior
Bureau of Land Management
 BUSINESS & SUPPORT SVCS DIV
 ONE N CENTRAL AVE SUITE 800
 PHOENIX, AZ 85004 -4427
 Phone: 602-417-9200

Receipt

No: 4246758

Transaction #: 4362221	
Date of Transaction: 08/27/2018	
CUSTOMER:	
CONNIE MALLON 1011 E. CLOUD RD PHOENIX, AZ 85086 US	

LINE #	QTY	DESCRIPTION	REMARKS	UNIT PRICE	TOTAL
1	1.00	LOCATABLE MINERALS / MINING CLAIMS-NOT NEW-UNADJUD, ONE AUTH NO. ONLY / MINING CLAIM MONEY RECEIVED CASES: AMC102349/\$1550.00		- n/a -	1550.00
TOTAL:					\$1,550.00

PAYMENT INFORMATION				
NOTE: Items will appear on credit card statement as "BLM O Mining Claim".				
1	AMOUNT:	1550.00	POSTMARKED:	N/A
	TYPE:	CREDIT CARD	RECEIVED:	08/27/2018
	NAME:	CONNIE MALLON 1011 E. CLOUD RD PHOENIX AZ 85086 US		
	CARD NO:	XXXXXXXXXXXX9142	AUTH CODE:	027550
	NAME ON CARD:	CONNIE MALLON		
	SIGNATURE:			

REMARKS

This receipt was generated by the automated BLM Collections and Billing System and is a paper representation of a portion of the official electronic record contained therein.

Run Date: 09/05/17

Run Time: 02:33 PM

**DEPARTMENT OF THE INTERIOR
BUREAU OF LAND MANAGEMENT
MINING CLAIMS**

MC Maintenance Fees Paid Through the BLM Pay Portal

CBS Receipt: 3963881

Printed For Lead File # AMC97158

Agency Tracking ID: 1503940498

Assessment Year: 2018

Number of BLM Serial Nr: 11

Paid On: 08/28/2017

Total Amount Paid: \$1,705.00

Claim Name	BLM Serial No	Lead File No	Amount Paid
BLACK BOAR #2	AMC102348	AMC102348	\$155.00
BLACK BOAR #3	AMC102349	AMC102348	\$155.00
JODI #5	AMC195618	AMC195614	\$155.00
GOLDEN GATE #2	AMC238554	AMC238554	\$155.00
GOLD CITY WEST #3	AMC245744	AMC245744	\$155.00
GOLDEN GATE #3	AMC246075	AMC246075	\$155.00
GOLD BELT NO 1 LODGE	AMC38907	AMC38906	\$155.00
GOLD BELT NO 2 LODGE	AMC38908	AMC38906	\$155.00
GOLD BELT NO 3 LODGE	AMC38909	AMC38906	\$155.00
GOLD BELT NO 4 LODGE	AMC38910	AMC38906	\$155.00
BLUE BIRD #2	AMC97159	AMC97158	\$155.00

United States Department of the Interior
Bureau of Land Management
 BUSINESS & SUPPORT SVCS DIV
 ONE N CENTRAL AVE SUITE 800
 PHOENIX, AZ 85004 -4427
 Phone: 602-417-9200

Receipt

No: 3963881

Transaction #: 4073754	
Date of Transaction: 08/28/2017	
CUSTOMER:	
CONNIE MALLON 1011 E. CLOUD RD PHOENIX,AZ 85086 US	

LINE #	QTY	DESCRIPTION	REMARKS	UNIT PRICE	TOTAL
1	1.00	LOCATABLE MINERALS / MINING CLAIMS- NOT NEW-UNADJUD,ONE AUTH NO. ONLY / MINING CLAIM MONEY RECEIVED CASES: AMC97159/\$1705.00		- n/a -	1705.00
TOTAL:					\$1,705.00

PAYMENT INFORMATION			
NOTE: Items will appear on credit card statement as "BLM O Mining Claim".			
1	AMOUNT:	1705.00	POSTMARKED: N/A
	TYPE:	CREDIT CARD	RECEIVED: 08/28/2017
	NAME:	CONNIE MALLON 1011 E. CLOUD RD PHOENIX AZ 85086 US	
	CARD NO:	XXXXXXXXXXXX0060	AUTH CODE: 01273C
	NAME ON CARD:	CONNIE MALLON	
	EXPIRES:	07/2018	
	SIGNATURE:		

REMARKS

This receipt was generated by the automated BLM Collections and Billing System and is a paper representation of a portion of the official electronic record contained therein.

Run Date: 09/09/16

Run Time: 05:54 AM

**DEPARTMENT OF THE INTERIOR
BUREAU OF LAND MANAGEMENT
MINING CLAIMS**

MC Maintenance Fees Paid Through the BLM Pay Portal

CBS Receipt: 3646183

Printed For Lead File # AMC97158

Agency Tracking ID: 1472503409

Assessment Year: 2017

Number of BLM Serial Nr: 11

Paid On: 08/29/2016

Total Amount Paid: \$1,705.00

Claim Name	BLM Serial No	Lead File No	Amount Paid
BLACK BOAR #2	AMC102348	AMC102348	\$155.00
BLACK BOAR #3	AMC102349	AMC102348	\$155.00
JODI #5	AMC195618	AMC195614	\$155.00
GOLDEN GATE #2	AMC238554	AMC238554	\$155.00
GOLD CITY WEST #3	AMC245744	AMC245744	\$155.00
GOLDEN GATE #3	AMC246075	AMC246075	\$155.00
GOLD BELT NO 1 LODE	AMC38907	AMC38906	\$155.00
GOLD BELT NO 2 LODE	AMC38908	AMC38906	\$155.00
GOLD BELT NO 3 LODE	AMC38909	AMC38906	\$155.00
GOLD BELT NO 4 LODE	AMC38910	AMC38906	\$155.00
BLUE BIRD #2	AMC97159	AMC97158	\$155.00

United States Department of the Interior

Bureau of Land Management

BUSINESS & SUPPORT SVCS DIV

ONE N CENTRAL AVE SUITE 800

PHOENIX, AZ 85004 -4427

Phone: (602) 417-9200

Receipt

No:

3646183

Transaction #: 3750164	
Date of Transaction: 08/29/2016	
CUSTOMER:	
CONNIE MALLON 1011 E CLOUD RD PHOENIX, AZ 85086 US	

LINE #	QTY	DESCRIPTION	REMARKS	UNIT PRICE	TOTAL
1	1.00	LOCATABLE MINERALS / MINING CLAIMS- NOT NEW-UNADJUD, ONE AUTH NO. ONLY / MINING CLAIM MONEY RECEIVED CASES: AMC97159/\$1705.00		- n/a -	1705.00
TOTAL:					\$1,705.00

PAYMENT INFORMATION			
NOTE: Items will appear on credit card statement as "BLM O Mining Claim".			
1	AMOUNT:	1705.00	POSTMARKED: N/A
	TYPE:	CREDIT CARD	RECEIVED: 08/29/2016
	NAME:	CONNIE MALLON 1011 E CLOUD RD PHOENIX AZ 85086 US	
	CARD NO:	XXXXXXXXXXXX0060	AUTH CODE: 09257C
	NAME ON CARD:	CONNIE MALLON	
	EXPIRES:	07/2018	
	SIGNATURE:		

REMARKS

This receipt was generated by the automated BLM Collections and Billing System and is a paper representation of a portion of the official electronic record contained therein.

246075 102348
 371565 195614
~~246075~~ 38906 236811
~~371565~~ 236811 238554
 38906 238554 245377
 51695 245377 245377
 97158 ~~246075~~ 245744

MAINTENANCE FEE PAYMENT

Claimant Name: DALE F. GUERTZGEN
 Address: P. O. Box 188
 City: EVANSTON State: W/Zip: 82931
 Telephone: 307-799-7618
 E-mail address: mpalpa@gmail.com
 Signature: [Signature]

RECEIVED
 M AZ STATE OFFICE
 2014 AUG 28 P 1:41
 PHOENIX, ARIZONA
 BLM
 Date
 Stamp

Check here if this is a change of address.

LINE NO.	AMC NUMBER	CLAIM/SITE NAME	COUNTY RECORDER DATA (If available)	TWP	RNG	SEC
1 ✓	102348	BLACK BOAR #2	155			
2 ✓	102349	BLACK BOAR #3	155			
3 ✓	102350	BLACK BOAR #4	155			
4 ✓	195614	JODI #1	155			
5 ✓	195615	JODI #2	155			
6 ✓	195616	JODI #3	155			
7 ✓	195617	JODI #4	155			
8 ✓	195618	JODI #5	155			
9 ✓	195619	JODI #6	155			
10 ✓	236813	GOLD CITY WEST #4	155			

List additional claims on Form MCF114.

Bureau of Land Management
 Arizona State Office
www.blm.gov/az/

No. of Claims*: 24 x \$155 = 3,720
 Check No: 1123 Init. [Signature]
 Receipt No.: 3116068
 For BLM Use Only

* \$155 per lode mining claim, mill site, or tunnel site; and \$155 for each 20 acres or portion thereof for each placer mining claim.

Form: MCF112
 Revised July 2014

This form is available from the Arizona Geological Survey and may be reproduced.

102348-350
 195614 619
 236813

SEP 4 2014
 BY: [Signature]

SUPPLEMENTAL ATTACHMENT

May be used with the following forms for listing additional mining claims:

Check One.

- Affidavit of Performance of Annual Work
- Maintenance Fee Payment
- Notice of Intent to Hold Mining Claims
- Notice of Non-Liability for Labor and Materials Furnished
- Quit claim Deed

RECEIVED
 AZ STATE OFFICE
 PHOENIX, ARIZONA
 2014 AUG 28 P 1:41
 BLM
 Date
 Stamp

LINE NO.	AMC NUMBER	CLAIM/SITE NAME	COUNTY RECORDER DATA (If available)	TWP	RNG	SEC
11	238554	Golden Gate #2	155			
12	245377	Golden Citywest #1	155			
13	245744	Golden Citywest #3	155			
14	246075	Golden Gate #3	155			
15	246076	Golden Gate #4	155			
16	38906	Gold Buckle	155			
17	38907	Golden Belt #1 Lode	155			
18	38908	Golden Belt #2 Lode	155			
19	38909	Golden Belt #3 Lode	155			
20	38910	Golden Belt #4 Lode	155			
21	51695	Gold Gate #1	155			
22	97158	Mills Te Blue Bird #1	155			
23	97159	Blue Bird #2	155			
24	97162	Blue Bird #5	155			

238554
 245377
 245744
 246075-076
 38906-910
 51695

97158 159
 97162
 371565

Form MCF114
 Revised July 2014

This form is available from the Arizona Geological Survey and may be reproduced.

MAINTENANCE FEE PAYMENT

William A. Guertzen

Claimant Name: Melvin E Guertzen

Address: P.O. Box 188

City: Evanston State: WY Zip: 82931

Telephone: 307-799-7618

E-mail address: Mallon@gmail.com

Signature: *[Signature]*

RECEIVED
AZ STATE OFFICE
PHOENIX, ARIZONA
AUG 28 P 1:41

BLM
Date
Stamp

Check here if this is a change of address.

LINE NO.	AMC NUMBER	CLAIM/SITE NAME	COUNTY RECORDER DATA (If available)	TWP	RNG	SEC
1	371565	Back Forty	310			
2						
3						
4						
5						
6						
7						
8						
9						
10						

List additional claims on Form MCF114.

**Bureau of Land Management
Arizona State Office**
www.blm.gov/az/

No. of Claims*: 1 x \$155 = 310
 Check No: _____ Init. ME
 Receipt No.: _____
For BLM Use Only

* \$155 per lode mining claim, mill site, or tunnel site; and \$155 for each 20 acres or portion thereof for each placer mining claim.

Form: MCF112
Revised July 2014

United States Department of the Interior
Bureau of Land Management
 LANDS/RECREATION & PLANNING
 ONE N CENTRAL AVE
 PHOENIX, AZ 85004 -2203
 Phone: 602-417-9200

Receipt

No: 3116068

Transaction #: 3207812	
Date of Transaction: 08/28/2014	
CUSTOMER:	
DALE GUERTZGEN PO BOX 306 EHRENBERG, AZ 85334-0306 US	

LINE #	QTY	DESCRIPTION	REMARKS	UNIT PRICE	TOTAL
1	1.00	LOCATABLE MINERALS / MINING CLAIMS- NOT NEW-UNADJUD, ONE AUTH NO. ONLY / MINING CLAIM MONEY RECEIVED CASES: AMC102348/\$4030.00	MAINT 2015/25	- n/a -	4030.00
TOTAL:					\$4,030.00

PAYMENT INFORMATION			
1	AMOUNT:	4030.00	POSTMARKED: N/A
	TYPE:	CHECK	RECEIVED: 08/28/2014
	CHECK NO:	1123	
	NAME:	GUERTZGEN, DALE 1011 E CLOUD RD PHOENIX AZ 85086 US	

REMARKS

This receipt was generated by the automated BLM Collections and Billing System and is a paper representation of a portion of the official electronic record contained therein.

238554 38906
 245377 97158
 245744 51695
 246075 102348
 371565 195614
 413792 236811

MAINTENANCE FEE PAYMENT

Claimant Name: DALE F. GUERTZGEN
 Address: P.O. Box 306
 City: EHRENBURG State: AZ Zip: 85334
 Telephone: 307-799-7618
 E-mail address: _____
 Signature: *Dale Guertzgen*

Check here if this is a change of address.

BLM
Date
Stamp

RECEIVED
MILL AND MINERAL OFFICE
2013 AUG 30 A 11:47
PHOENIX, ARIZONA

LINE NO.	AMC NUMBER	CLAIM/SITE NAME	COUNTY RECORDER DATA (If available)	TWP	RNG	SEC
1	102348	Black Boar #2		4N	20W	30,31
2	102349	Black Boar #3		4N	20W	30,31
3	102350	Black Boar #4		4N	21W	25,31
4	97158	Millsite Blue Bird #1		4N	21W	25,30
5	97159	Bluebird #2		4N	21W	23
6	97162	Bluebird #5		4N	21W	25,30
7	38907	Gold belt #1		4N	21W	23,24 25,26
8	38908	Gold Belt #2		4N	21W	25
9	38909	Gold belt #3		4N	21W	25
10	38910	Gold belt #4		4N	21W	25

List additional claims on Form MCF114.

Bureau of Land Management
 Arizona State Office
www.blm.gov/az/

No. of Claims: 26 x \$140 = 3,750
 Check No: CC Init. HLL
 Receipt No.: 2870416
 For BLM Use Only

Form: MCF112
 Revised July 2009

This form is available from the Arizona Department of Mines and Mineral Resources and may be reproduced.


ENTERED
 SEP - 9 2013
 BY: RE

SUPPLEMENTAL ATTACHMENT

May be used with the following forms for listing additional mining claims:

Check One.

- Affidavit of Performance of Annual Work
- Maintenance Fee Payment
- Notice of Intent to Hold Mining Claims
- Notice of Non-Liability for Labor and Materials Furnished



LINE NO.	AMC NUMBER	CLAIM/SITE NAME	COUNTY RECORDER DATA (If available)	TWP	RNG	SEC
11	3 8906	GOLD BUCKLE		4N	21W	23,24
12	245377	GOLD CITY WEST #1		4N	21W	26
13	245744	GOLD CITY WEST #3		4N	21W	23
14	236813	GOLD CITY WEST #4		4N	21W	23
15	51695	GOLDEN GATE #1		4N	21W	23
16	238554	GOLDEN GATE #2		4N	21W	23
17	246075	GOLDEN GATE #3		4N	21W	23
18	246076	GOLDEN GATE #4		4N	21W	23
19	195614	JODI # 1		4N	21W	26
20	195615	JODI # 2		4N	21W	26
21	195616	JODI # 3		4N	21W	26
22	195617	JODI # 4		4N	21W	23
23	195618	JODI # 5		4N	21W	23
24	195619	JODI # 6		4N	21W	23

Form MCF114
Revised June 2005

MAINTENANCE FEE PAYMENT

Claimant Name: Cornie Liddle
 Address: 1011 E Cloud Rd
 City: Phoenix State: AZ Zip: 85086
 Telephone: 623-640-9610
 E-mail address: Cornie.liddle@gmail.com
 Signature: Cornie Liddle

Check here if this is a change of address.

RECEIVED
 PUBLIC STATE OFFICE
 PHOENIX, ARIZONA
 AUG 30 11:47
 BLM
 Date
 Stamp

LINE NO.	AMC NUMBER	CLAIM/SITE NAME	COUNTY RECORDER DATA (If available)	TWP	RNG	SEC
1	412792	Great Bear		4N	20W	22+21
2						
3						
4						
5						
6						
7						
8						
9						
10						

List additional claims on Form MCF114.

Bureau of Land Management
Arizona State Office
www.blm.gov/az/

No. of Claims: _____ x \$140 = _____
 Check No: _____ Init. _____
 Receipt No.: _____
For BLM Use Only

Form: MCF112
 Revised July 2009

MAINTENANCE FEE PAYMENT

Claimant Name: Melvin E Guertzen
 Address: P.O. Box 306
 City: Ehrenberg State: Az Zip: 85334
 Telephone: 307-799-7618
 E-mail address: _____
 Signature: [Handwritten Signature]

Check here if this is a change of address.

RECEIVED
 PHOENIX, ARIZONA
 2013 AUG 30 A 11:47
 BLM
 Date
 Stamp

LINE NO.	AMC NUMBER	CLAIM/SITE NAME	COUNTY RECORDER DATA (If available)	TWP	RNG	SEC
1	371565	Back Forty	40 Acres X 140 = 2804N		20W	30,31
2						
3						
4						
5						
6						
7						
8						
9						
10						

List additional claims on Form MCF114.

Bureau of Land Management
Arizona State Office
www.blm.gov/az/

No. of Claims: _____ x \$140 = _____
 Check No: _____ Init. _____
 Receipt No.: _____
For BLM Use Only

Form: MCF112
 Revised July 2009

This form is available from the **Arizona Department of Mines and Mineral Resources** and may be reproduced.

United States Department of the Interior
 Bureau of Land Management
 LANDS/RECREATION & PLANNING
 ONE N CENTRAL AVE
 PHOENIX, AZ 85004 -2203
 Phone: 602-417-9200

Receipt

No:

2870416

Transaction #: 2956393	
Date of Transaction: 08/30/2013	
CUSTOMER:	
DALE GUERTZGEN PO BOX 306 EHRENBERG, AZ 85334-0306 US	

LINE #	QTY	DESCRIPTION	REMARKS	UNIT PRICE	TOTAL
1	1.00	LOCATABLE MINERALS / MINING CLAIMS-NOT NEW-UNADJUD, ONE AUTH NO. ONLY / MINING CLAIM MONEY RECEIVED CASES: AMC102348/\$3780.00	MAINT 2014/26	- n/a -	3780.00
TOTAL:					\$3,780.00

PAYMENT INFORMATION

NOTE: Items will appear on credit card statement as "Bureau of Land Mgmt CO".

1	AMOUNT:	3780.00	POSTMARKED:	N/A
	TYPE:	CREDIT CARD	RECEIVED:	08/30/2013
	NAME:	GUERTZGEN, DALE PO BOX 306 EHRENBERG AZ 85334-0306 US		
	CARD NO:	XXXXXXXXXXXX2066	AUTH CODE:	04030C
	NAME ON CARD:	CONNIE LIDDLE		
	EXPIRES:	07/2014		
	SIGNATURE:			

REMARKS

This receipt was generated by the automated BLM Collections and Billing System and is a paper representation of a portion of the official electronic record contained therein.

AMC 102348
 245377
 245744
 236811
 238554
 246075

AMC 97158
 38906
 51695
 195614
 371565
 413792

MAINTENANCE FEE PAYMENT

Claimant Name: DALE F. GUERTZGEN
 Address: P.O. Box 306
 City: EHRENBURG State: AZ Zip: 85334
 Telephone: 307-799-7618
 E-mail address: _____
 Signature: *Dale Guertzgen*
 Check here if this is a change of address.

RECEIVED
 BLM AZ STATE OFFICE
 2012 AUG 30 A 11:34
 PHOENIX, ARIZONA
 BLM
 Date
 Stamp

LINE NO.	AMC NUMBER	CLAIM/SITE NAME	COUNTY RECORDER DATA (If available)	TWP	RNG	SEC
1	102348	BLACK BOAR #2		4N	20W	30,31
2	102349	BLACK BOAR #3		4N	20W	30,31
3	102350	BLACK BOAR #4		4N	21W	25,31
4	97158	MILLSITE BLUE BIRD #1		4N	21W	25,30
5	97159	BLUE BIRD #2		4N	21W	23
6	97162	BLUE BIRD #5		4N	21W	25,30
7	38907	GOLD BELT #1		4N	21W	23,24 25,26
8	38908	GOLD BELT #2		4N	21W	25
9	38909	GOLD BELT #3		4N	21W	25
10	38910	GOLD BELT #4		4N	21W	25

List additional claims on Form MCF114.

Bureau of Land Management
 Arizona State Office
 www.blm.gov

No. of Claims: 26 x \$140 = 3,780
 Check No: 1058 Init. JML
 Receipt No.: 2645313
 For BLM Use Only

Form: MCF112
 Revised July 2009

This form is available from the Arizona Department of Mines and Mineral Resources and may be reproduced.

ENTRIED INTO COMPUTER

9/12/12 AT

SUPPLEMENTAL ATTACHMENT

May be used with the following forms for listing additional mining claims:

Check One.

- Affidavit of Performance of Annual Work
- Maintenance Fee Payment
- Notice of Intent to Hold Mining Claims
- Notice of Non-Liability for Labor and Materials Furnished

RECEIVED
 BLM AZ STATE OFFICE
 2012 AUG 30 A 11:31
 PHOENIX, ARIZONA
 BLM
 Date
 Stamp

LINE NO.	AMC NUMBER	CLAIM/SITE NAME	COUNTY RECORDER DATA (If available)	TWP	RNG	SEC
11	38906	GOLDBUCKLE		4N	21W	23, 24
12	245377	GOLD CITY WEST #1		4N	21W	26
13	245744	GOLD CITY WEST #3		4N	21W	23
14	236813	GOLD CITY WEST #4		4N	21W	23
15	51695	GOLDEN GATE #1		4N	21W	23
16	238554	GOLDEN GATE #2		4N	21W	23
17	246075	GOLDEN GATE #3		4N	21W	23
18	246076	GOLDEN GATE #4		4N	21W	23
19	195614	JODI #1		4N	21W	26
20	195615	JODI #2		4N	21W	26
21	195616	JODI #3		4N	21W	26
22	195617	JODI #4		4N	21W	23
23	195618	JODI #5		4N	21W	23
24	195619	JODI #6		4N	21W	23

Form MCF114
Revised June 2005

MAINTENANCE FEE PAYMENT

Claimant Name: CONNIE LIDDLE
 Address: P.O. BOX 306
 City: EHREMBERG State: AZ Zip: 85334
 Telephone: 623-640-9610
 E-mail address: CONNIE.LIDDLE@GMAIL.COM
 Signature: *Connie Liddle*
 Check here if this is a change of address.

RECEIVED
 BLM AZ STATE OFFICE
 2012 AUG 30 A 11: 34
 PHOENIX, ARIZONA
 BLM
 Date
 Stamp

LINE NO.	AMC NUMBER	CLAIM/SITE NAME	COUNTY RECORDER DATA (If available)	TWP	RNG	SEC
1	413792	GREAT BEAR		4N	20W	22 21
2						
3						
4						
5						
6						
7						
8						
9						
10						

List additional claims on Form MCF114.

Bureau of Land Management
 Arizona State Office
www.blm.gov

No. of Claims: _____ x \$140 = _____
 Check No: _____ Init. _____
 Receipt No.: _____
For BLM Use Only

Form: MCF112
 Revised July 2009

MAINTENANCE FEE PAYMENT

Claimant Name: MELVIN E GUERTZEN
 Address: P.O. Box 306
 City: EHRENBURG State: AZ Zip: 85334
 Telephone: 307-799-7618
 E-mail address: _____
 Signature: [Signature]

Check here if this is a change of address.

RECEIVED
 BLM AZ STATE OFFICE
 PHOENIX, ARIZONA
 2012 AUG 30 A 11:34
 BLM
 Date
 Stamp

LINE NO.	AMC NUMBER	CLAIM/SITE NAME	COUNTY RECORDER DATA (If available)	TWP	RNG	SEC
1	371565	BACK FORTY	40 ACRES X 140 = 2804 N		20W	30,31
2						
3						
4						
5						
6						
7						
8						
9						
10						

List additional claims on Form MCF114.

Bureau of Land Management
 Arizona State Office
www.blm.gov/az

No. of Claims: _____ x \$140 = _____
 Check No: _____ Init. _____
 Receipt No.: _____
For BLM Use Only

Form: MCF112
 Revised July 2009

United States Department of the Interior
 Bureau of Land Management
 LANDS/RECREATION & PLANNING
 ONE N CENTRAL AVE
 PHOENIX, AZ 85004 -2203
 Phone: 602-417-9200

Receipt

No:

2645313

Transaction #: 2726074	
Date of Transaction: 08/30/2012	
CUSTOMER:	
CONNIE LIDDLE PO BOX 306 EHRENBURG, AZ 85334-0306 US	

LINE #	QTY	DESCRIPTION	REMARKS	UNIT PRICE	TOTAL
1	1.00	LOCATABLE MINERALS / MINING CLAIMS-NOT NEW-UNADJUD, ONE AUTH NO. ONLY / MINING CLAIM MONEY RECEIVED CASES: AMC102348/\$3780.00	MAINT 2013/26	- n/a -	3780.00
TOTAL:					\$3,780.00

PAYMENT INFORMATION			
1	AMOUNT:	3780.00	POSTMARKED: N/A
	TYPE:	CHECK	RECEIVED: 08/30/2012
	CHECK NO:	1058	
	NAME:	LIDDLE, CONNIE PO BOX 306 EHRENBURG AZ 85334-0306 US	

REMARKS

This receipt was generated by the automated BLM Collections and Billing System and is a paper representation of a portion of the official electronic record contained therein. Lead file #'s (PB)

- AMC 102348
- 97158
- 38906
- 245377
- 245744
- 236811
- 51695
- 238554
- 246075
- 195614
- 371565
- 413792

371565

245377
245744
236811
51695
238554
246075
195614

344706
344354
348282
349239
349451
102348
97158
38906

MAINTENANCE FEE PAYMENT

Claimant Name: DALE E GOENTZGEN
Address: P. O. Box 188
City: EVANSTON State: WY Zip: 82931
Telephone: 307-799-7618
E-mail address: _____
Signature: [Signature]

Check here if this is a change of address.

RECEIVED
BLM
Date
Stamp
2011 AUG 31 A 9:33
BLM, ARIZONA

LINE NO.	AMC NUMBER	CLAIM/SITE NAME	COUNTY RECORDER DATA (If available)	TWP	RNG	SEC
1	344354	NO MISTAKE #1		4N	21W	23
2	344355	NO MISTAKE #2		4N	21W	23
3	344706	NO MISTAKE #3		4N	21W	24
4	348282	NORTH STAR SILVER #1		4N	21W	24
5	349240	NORTH STAR SILVER #2		4N	20W	19
6	349451	GOLD STAR LODE #1		4N	21W	23
7						
8						
9			SEP 09 2011			
10						

List additional claims on Form MCF114.

Bureau of Land Management
Arizona State Office
www.blm.gov


No. of Claims: 31 x \$140 = 4,340
Check No: 1027 Init. [Signature]
Receipt No.: 2471273
For BLM Use Only

Form: MCF112
Revised July 2009

MAINTENANCE FEE PAYMENT

Claimant Name: DALE F. GUERTZGEN
 Address: P.O. Box 183
 City: EVANSTON State: WY Zip: 82931
 Telephone: 307-799-7618
 E-mail address: _____
 Signature: [Signature]

Check here if this is a change of address.



LINE NO.	AMC NUMBER	CLAIM/SITE NAME	COUNTY RECORDER DATA (If available)	TWP	RNG	SEC
1	102348	BLACK BOAR #2		4N	20W	30,31
2	102349	BLACK BOAR #3		4N	20W	30,31
3	102350	BLACK BOAR #4		4N	21W	25,31
4	99158	M.H. SITE BLUE BIRD #1		4N	21W	25,30
5	99159	BLUE BIRD #2		4N	21W	23
6	99162	BLUE BIRD #5	SEP 09 2011	4N	21W	25,30
7	38907	GOLD BELT #1		4N	21W	23,24 25,26
8	38908	GOLD BELT #2		4N	21W	25
9	38909	GOLD BELT #3		4N	21W	25
10	38910	GOLD BELT #4		4N	21W	25

List additional claims on Form MCF114.

Bureau of Land Management
 Arizona State Office
www.blm.gov

No. of Claims: _____ x \$140 = _____
 Check No: _____ Init. _____
 Receipt No.: _____
 For BLM Use Only

Form: MCF112
 Revised July 2009

SUPPLEMENTAL ATTACHMENT

May be used with the following forms for listing additional mining claims:

Check One.

- Affidavit of Performance of Annual Work
- Maintenance Fee Payment
- Notice of Intent to Hold Mining Claims
- Notice of Non-Liability for Labor and Materials Furnished

BLM
Date
Stamp

2011 AUG 31


LINE NO.	AMC NUMBER	CLAIM/SITE NAME	COUNTY RECORDER DATA (if available)	TWP	RNG	SEC
11	38906	GOLD BUCKLE		4N	21W	23,24
12	245377	GOLDCITY WEST #1		4N	21W	26
13	245744	GOLDCITY WEST #3		4N	21W	23
14	236813	GOLDCITY WEST #4		4N	21W	23
15	51695	GOLDEN GATE #1		4N	21W	23
16	238554	GOLDEN GATE #2		4N	21W	23
17	246075	GOLDEN GATE #3		4N	21W	23
18	246076	GOLDEN GATE #4		4N	21W	23
19	195614	JODI #1		4N	21W	26
20	195615	JODI #2		4N	21W	26
21	195616	JODI #3		4N	21W	26
22	195617	JODI #4		4N	21W	23
23	195618	JODI #5		4N	21W	23
24	195619	JODI #6		4N	21W	23
					SEP 09 2011	

Form MCF114
Revised June 2005

MAINTENANCE FEE PAYMENT

Claimant Name: MELVIN E GUERTZEN WILLIAM A GUERTZEN
 Address: P.O. Box 188
 City: EVANSTON State: WY Zip: 82931
 Telephone: 307-799-7618
 E-mail address: _____
 Signature: [Signature]

Check here if this is a change of address.



LINE NO.	AMC NUMBER	CLAIM/SITE NAME	COUNTY RECORDER DATA (If available)	TWP	RNG	SEC
1	371565	BACK FORTY		4N	20W	30,31
2						
3						
4						
5						
6						
7						
8						
9						
10						

List additional claims on Form MCF114.

Bureau of Land Management
Arizona State Office
 www.blm.gov/az

No. of Claims: _____ x \$140 = _____
 Check No: _____ Init. _____
 Receipt No.: _____
For BLM Use Only

Form: MCF112
 Revised July 2009

United States Department of the Interior

Bureau of Land Management

LANDS/RECREATION & PLANNING

ONE N CENTRAL AVE

PHOENIX, AZ 85004 -2203

Phone: 602-417-9200

Receipt

No:

2421263

Transaction #: 2496699	
Date of Transaction: 08/31/2011	
CUSTOMER:	
CONNIE LIDDLE 1011 E CLOUD RD PHOENIX, AZ 85086-8405 US	

SEP 09 2011

LINE #	QTY	DESCRIPTION	REMARKS	UNIT PRICE	TOTAL
1	1.00	LOCATABLE MINERALS / MINING CLAIMS-NOT NEW-UNADJUD, ONE AUTH NO. ONLY / MINING CLAIM MONEY RECEIVED CASES: AMC344354/\$4340.00	MAINT 2012/31	- n/a -	4340.00
TOTAL:					\$4,340.00

PAYMENT INFORMATION

1	AMOUNT:	4340.00	POSTMARKED:	N/A
	TYPE:	CHECK	RECEIVED:	08/31/2011
	CHECK NO:	1027		
	NAME:	LIDDLE, CONNIE 1011 E CLOUD RD PHOENIX AZ 85086-8405 US		

REMARKS

This receipt was generated by the automated BLM Collections and Billing System and is a paper representation of a portion of the official electronic record contained therein.

AMC 102348

	51695	97158
	238554	38906
	246075	245744
349451	195614	245377
349239	344706	236811
348282		344354

MAINTENANCE FEE PAYMENT

Claimant Name: DALE F. GUERTZEN
 Address: P.O. Box 188
 City: Evanston State: WY Zip: 82931
 Telephone: 307-799-7618
 E-mail address: _____
 Signature: *[Signature]*

RECEIVED
 BLM AZ STATE OFFICE
 2010 AUG 30 A 10:49
 PHOENIX, ARIZONA
 BLM
 Date
 Stamp

Check here if this is a change of address.

LINE NO.	AMC NUMBER	CLAIM/SITE NAME	COUNTY RECORDER DATA (If available)	TWP	RNG	SEC
1	102348	BLACK BONA #2		4N	20W	30,31
2	102349	BLACK BONA #3		4N	20W	30,31
3	102350	BLACK BONA #4		4N	21W	25,31
4	97158	MILLSITE BLUEBIRD #1		4N	21W	25,30
5	97159	BLUEBIRD #2		4N	21W	23
6	97162	BLUEBIRD #5		4N	21W	25,30
7	38907	GOLDBELT #1		4N	21W	23,24 25,26
8	38908	GOLDBELT #2		4N	21W	25
9	38909	GOLDBELT #3		4N	21W	25
10	38910	GOLDBELT #4		4N	21W	25

List additional claims on Form MCF114.

Bureau of Land Management
Arizona State Office
www.blm.gov/az/

No. of Claims: 24 x \$140 = 3360.
 Check No: 1003 Init. EG
 Receipt No.: 2203914
 For BLM Use Only

Form: MCF112
 Revised July 2009

This form is available from the Arizona Department of Mines and Mineral Resources and may be reproduced.

ENTERED INTO COMPUTER ^M SEP 19 2010

SUPPLEMENTAL ATTACHMENT

May be used with the following forms for listing additional mining claims:

Check One.

- Affidavit of Performance of Annual Work
- Maintenance Fee Payment
- Notice of Intent to Hold Mining Claims
- Notice of Non-Liability for Labor and Materials Furnished

BLM Date Stamp	RECEIVED PLM AZ STATE OFFICE 2010 AUG 30 A 10:49 PHOENIX, ARIZONA
----------------------	--

LINE NO.	AMC NUMBER	CLAIM/SITE NAME	COUNTY RECORDER DATA (If available)	TWP	RNG	SEC
11	38906	GOLD BUCKLE		4N	21W	23,24
12	245377	GOLD CITY WEST #1		4N	21W	26
13	245744	GOLD CITY WEST #3		4N	21W	23
14	236813	GOLD CITY WEST #4		4N	21W	23
15	51695	GOLDEN GATE #1		4N	21W	23
16	238554	GOLDEN GATE #2		4N	21W	23
17	246075	GOLDEN GATE #3		4N	21W	23
18	246076	GOLDEN GATE #4		4N	21W	23
19	195614	JODI #1		4N	21W	26
20	195615	JODI #2		4N	21W	26
21	195616	JODI #3		4N	21W	26
22	195617	JODI #4		4N	21W	23
23	195618	JODI #5		4N	21W	23
24	195619	JODI #6		4N	21W	23

Form MCF114
Revised June 2005

MAINTENANCE FEE PAYMENT

Claimant Name: DALE F. GUERTZGEN
 Address: P.O. Box 188
 City: EVANSTON State: WY Zip: 82931
 Telephone: 307-799-7618
 E-mail address: _____
 Signature: [Signature]

Check here if this is a change of address.

RECEIVED
 BLM AZ STATE OFFICE
 2010 AUG 30 A 10:49
 PHOENIX, ARIZONA
 BLM
 Date
 Stamp

LINE NO.	AMC NUMBER	CLAIM/SITE NAME	COUNTY RECORDER DATA (If available)	TWP	RNG	SEC
1	344354	NO MISTAKE #1		4N	21W	23
2	344355	NO MISTAKE #2		4N	21W	23
3	344706	NO MISTAKE #3		4N	21W	24
4	348282	NORTH STAR SILVER #1		4N	21W	24
5	349240	NORTH STAR SILVER #2		4N	20W	19
6	349451	GOLD STAR LODGE #1		4N	21W	23
7						
8						
9						
10						

List additional claims on Form MCF114.

Bureau of Land Management
Arizona State Office
www.blm.gov/az/

No. of Claims: 6 x \$140 = 840.
 Check No: 1003 Init. ESG
 Receipt No.: 2203914
For BLM Use Only

Form: MCF112
 Revised July 2009

United States Department of the Interior
Bureau of Land Management
 LANDS/RECREATION & PLANNING
 ONE N CENTRAL AVE
 PHOENIX, AZ 85004 -2203
 Phone:

Receipt

No: 2203914

Transaction #: 2273865	
Date of Transaction: 08/30/2010	
CUSTOMER:	DALE GUERTZGEN PO BOX 188 EVANSTON, WY 82931-0188 US

ENTERED INTO COMPUTER
SEP 19 2010 M

LINE #	QTY	DESCRIPTION	REMARKS	UNIT PRICE	TOTAL
1	1.00	LOCATABLE MINERALS / MINING CLAIMS- NOT NEW-UNADJUD, ONE AUTH NO. ONLY / MINING CLAIM MONEY RECEIVED CASES: AMC102348/\$4200.00	2011 MAINT (30)	- n/a -	4200.00
TOTAL:					\$4,200.00

PAYMENT INFORMATION			
1	AMOUNT:	4200.00	POSTMARKED: N/A
	TYPE:	CHECK	RECEIVED: 08/30/2010
	CHECK NO:	1003	
	NAME:	GUERTZGEN, DALE PO BOX 188 EVANSTON WY 82931-0188 US	

REMARKS

This receipt was generated by the automated BLM Collections and Billing System and is a paper representation of a portion of the official electronic record contained therein.

AMC 344354
 AMC 344706
 AMC 348282
 AMC 349239
 AMC 349451
 AMC 371565
 AMC 360764
 AMC 122348
 AMC 97158

AMC 38906
 AMC 245377
 AMC 245744
 AMC 236811
 AMC 51695
 AMC 238554
 AMC 246095
 AMC 195614

MAINTENANCE FEE PAYMENT

Claimant Name: DAVE F. GUERTZGEN
 Address: P.O. Box 138
 City: EMANATION State: WY Zip: 82931
 Telephone: (307) 799-7618
 E-mail address: _____
 Signature: [Signature]

Check here if this is a change of address.

RECEIVED
 BLM AZ STATE OFFICE
 2008 AUG 27 A 11:03
 PHOENIX, ARIZONA
 BLM Date Stamp

LINE NO.	AMC NUMBER	CLAIM/SITE NAME	COUNTY RECORDER DATA (If available)	TWP	RNG	SEC
L 1	344354	NOMISTAKE #1		4N	21W	23
2	344355	NOMISTAKE #2		4N	21W	23
L 3	344706	NOMISTAKE #3		4N	21W	24
L 4	348282	NORTHSTAR SILVER #1		4N	21W	24
349239 5	349240	NORTHSTAR SILVER #2		4N	20W	19
L 6	349451	GOLDSTAR LODGE #1		4N	21W	23
7						
8						
9						
10						

List additional claims on Form MCF114.

Bureau of Land Management
 Arizona State Office
www.az.blm.gov

No. of Claims: 6 x \$125 = 750
 Check No: 1450 Init. DMC
 Receipt No.: 1772562
 For BLM Use Only

Form: MCF112
 Revised July 2005

This form is available from the Arizona Department of Mines and Mineral Resources and may be reproduced.

ENTERED INTO COMPUTER

SEP 16 '08 TES

MAINTENANCE FEE PAYMENT

Claimant Name: DALE F. GUERTZGEN
 Address: P.O. Box 188
 City: Evanston State: WY Zip: 82931
 Telephone: 307-799-7618
 E-mail address: _____
 Signature: [Signature]

Check here if this is a change of address.

RECEIVED
 BLM AZ STATE OFFICE
 2008 AUG 21 A 11:03
 PHOENIX, ARIZONA
 BLM
 Date
 Stamp

LINE NO.	AMC NUMBER	CLAIM/SITE NAME	COUNTY RECORDER DATA (If available)	TWP	RNG	SEC
L 1	371565	BACK FORTY		4N	20W	30,31
2						
3						
4						
5						
6						
7						
8						
9						
10						

List additional claims on Form MCF114.

Bureau of Land Management
Arizona State Office
www.az.blm.gov

No. of Claims: 1 x \$125 = 125
 Check No: 1450 Init. JMC
 Receipt No.: 1772562
For BLM Use Only

Form: MCF112
 Revised July 2005

MAINTENANCE FEE PAYMENT

Claimant Name: DALE F. GUERTZGEN
 Address: P.O. Box 188
 City: Evansville State: WY Zip: 82931
 Telephone: 307-799-7618
 E-mail address: _____
 Signature: [Signature]

Check here if this is a change of address.

RECEIVED
 BLM AZ STATE OFFICE
 2008 AUG 21 A 11:04
 PHOENIX, ARIZONA
 BLM
 Date
 Stamp

LINE NO.	AMC NUMBER	CLAIM/SITE NAME	COUNTY RECORDER DATA (If available)	TWP	RNG	SEC
L 1	360764	DOUBLE CROSS		3N	20W	15,22
2						
3						
4						
5						
6						
7						
8						
9						
10						

List additional claims on Form MCF114.

Bureau of Land Management
Arizona State Office
www.az.blm.gov

No. of Claims: 1 x \$125 = 125
 Check No: 1450 Init. YMC
 Receipt No.: 1772562
For BLM Use Only

Form: MCF112
 Revised July 2005

MAINTENANCE FEE PAYMENT

Claimant Name: Dale F. Goentgen
 Address: P.O. Box 188
 City: Evanston State: WY Zip: 82931
 Telephone: 307-799-7618
 E-mail address: _____
 Signature: [Signature]

Check here if this is a change of address.

RECEIVED
 BLM AZ STATE OFFICE
 2008 AUG 21 A 11:04
 PHOENIX, ARIZONA
 BLM
 Date
 Stamp

LINE NO.	AMC NUMBER	CLAIM/SITE NAME	COUNTY RECORDER DATA (If available)	TWP	RNG	SEC
L 1	102348	Black Bear #2		4N	20W	30,31
2	102349	Black Bear #3		4N	20W	30,31
3	102350	Black Bear #4		4N	21W	25,31
L 4	97158	Millsite Blue Bird #1		4N	21W	25,30
5	97159	Blue Bird #2		4N	21W	23
6	97162	Blue Bird #5		4N	21W	25,30
38906 7	38907	Gold Belt #1		4N	21W	23,24 25,26
8	38908	Gold Belt #2		4N	21W	25
9	38909	Gold Belt #3		4N	21W	25
10	38910	Gold Belt #4		4N	21W	25

List additional claims on Form MCF114.

Bureau of Land Management
 Arizona State Office
www.az.blm.gov

No. of Claims: 24 x \$125 = 3,000
 Check No: 1450 Init. YMC
 Receipt No.: 1772562
 For BLM Use Only

Form: MCF112
 Revised July 2005

SUPPLEMENTAL ATTACHMENT

May be used with the following forms for listing additional mining claims:

Check One.

- Affidavit of Performance of Annual Work
- Maintenance Fee Payment
- Notice of Intent to Hold Mining Claims
- Notice of Non-Liability for Labor and Materials Furnished

RECEIVED
BLM AZ STATE OFFICE
2008 AUG 27 A 11:04
PHOENIX, ARIZONA
BLM
Date
Stamp

LINE NO.	AMC NUMBER	CLAIM/SITE NAME	COUNTY RECORDER DATA (If available)	TWP	RNG	SEC
11	38906	Gold Buckle		4N	21W	23,24
L 12	245377	Gold city west #1		4N	21W	26
L 13	245744	Gold City/west #3		4N	21W	23
236811 14	236813	Gold city/west #4		4N	21W	23
L 15	51695	Golden Gate #1		4N	21W	23
L 16	238554	Golden Gate #2		4N	21W	23
L 17	246075	Golden Gate #3		4N	21W	23
18	246076	Golden Gate #4		4N	21W	23
L 19	195614	JODI #1		4N	21W	26
20	195615	JODI #2		4N	21W	26
21	195616	JODI #3		4N	21W	26
22	195617	JODI #4		4N	21W	23
23	195618	JODI #5		4N	21W	23
24	195619	JODI #6		4N	21W	23

United States Department of the Interior
 Bureau of Land Management
 BUSINESS & SUPPORT SVCS DIV
 ONE N CENTRAL AVE SUITE 800
 PHOENIX, AZ 85004 -4427
 Phone: (602) 417-9200

Receipt

No:

1772562

Transaction #: 1830285	
Date of Transaction: 08/27/2008	
CUSTOMER:	SHARON W GUERTZGEN DALE F GUERTZGEN BOX 188 EVANSTON, WY 82931

LINE #	QTY	DESCRIPTION	REMARKS	UNIT PRICE	TOTAL
1	1.00	LOCATABLE MINERALS / MINING CLAIMS-NOT NEW-UNADJUD, ONE AUTH NO. ONLY / MINING CLAIM MONEY RECEIVED (455) CASES: AMC344354/\$4000.00	MAINT 2009/32	- n/a -	4000.00
TOTAL:					\$4,000.00

PAYMENT INFORMATION					
1	AMOUNT:	\$4,000.00	POSTMARKED:	N/A	
	TYPE:	CHECK	RECEIVED:	08/27/2008	
	CHECK NO:	1450			
	NAME:	DALE F GUERTZGEN GUERTZGEN, SHARON W BOX 188 EVANSTON WY 82931			

REMARKS

This receipt was generated by the automated BLM Collections and Billing System and is a paper representation of a portion of the official electronic record contained therein.

AMC 344354
 AMC 344706
 AMC 348282
 AMC 349239
 AMC 349451
 AMC 102348
 AMC 97158
 AMC 38906
 AMC 245377
 AMC 245744
 AMC 236811
 AMC 57695
 AMC 238554
 AMC 246075
 AMC 195614
 AMC 371565
 AMC 380764

MAINTENANCE FEE PAYMENT

Claimant Name: DALE F. GUERTZGEN
 Address: P.O. Box 188
 City: EVANSTON State: WY Zip: 82931
 Telephone: 307-799-7618
 E-mail address: _____
 Signature: [Signature]

BLM RECEIVED
 BLM, AZ STATE OFFICE
 2007 AUG 29 P 1:08
 PHOENIX, ARIZONA
 BLM Date Stamp

Check here if this is a change of address.

LINE NO.	AMC NUMBER	CLAIM/SITE NAME	COUNTY RECORDER DATA (if available)	TWP	RNG	SEC
1	344354	NO MISTAKE #1		4N	21W	23
2	344355	NO MISTAKE #2		4N	21W	23
3	344706	NO MISTAKE #3		4N	21W	24
4	348282	NORTH STAR SILVER #1		4N	21W	24
5	349240	NORTH STAR SILVER #2		4N	20W	19
6	349451	GOLD STAR LODE #1		4N	21W	23
7						
8						
9						
10						

List additional claims on Form MCF114.

No. of Claims: 6 x \$125 = 750.00
 Check No: CC Init. SC
 Receipt No.: 1556588
 For BLM Use Only

Bureau of Land Management
 Arizona State Office
www.az.blm.gov

This form is available from the Arizona Department of Mines and Mineral Resources and may be reproduced.

Form: MCF112
Revised July 2005

RE 9/21/07
 [Stamp]

6/cr

MAINTENANCE FEE PAYMENT

Claimant Name: DALE F. GUERTZGEN

Address: P.O. Box 188

City: EVANSTON State: WY Zip: 82931

Telephone: 307-799-7618

E-mail address: _____

Signature: [Signature]

Check here if this is a change of address.

RECEIVED
BLM, AZ STATE OFFICE
2007 AUG 29 P 1:08
PHOENIX, ARIZONA
BLM
Date
Stamp

LINE NO.	AMC NUMBER	CLAIM/SITE NAME	COUNTY RECORDER DATA (if available)	TWP	RNG	SEC
1	102348	BLACK BOAR #2		4N	20W	30,31
2	102349	BLACK BOAR #3		4N	20W	30,31
3	102350	BLACK BOAR #4		4N	21W	25,31
4	97158	MILLSITE BLUE BIRD #1		4N	21W	25,30
5	97159	BLUE BIRD #2		4N	21W	23
6	97162	BLUE BIRD #5		4N	21W	25,30
7	38907	GOLD BELT #1		4N	21W	23,24 25,26
8	38908	GOLD BELT #2		4N	21W	25
9	38909	GOLD BELT #3		4N	21W	25
10	38910	GOLD BELT #4		4N	21W	25

List additional claims on Form MCF114.

Bureau of Land Management
Arizona State Office
www.az.blm.gov

No. of Claims: 24 x \$125 = 3,000.00
 Check No: CC Init. SC
 Receipt No.: 1556588
 For BLM Use Only

This form is available from the Arizona Department of Mines and Mineral Resources and may be reproduced.

Form: MCF112
Revised July 2005

10/SC

SUPPLEMENTAL ATTACHMENT

May be used with the following forms for listing additional mining claims:

Check One.

- Affidavit of Performance of Annual Work
- Maintenance Fee Payment
- Notice of Intent to Hold Mining Claims
- Notice of Non-Liability for Labor and Materials Furnished

BLM
Date
Stamp

2007 AUG 29 P 1:00

PHOENIX, ARIZONA

RECEIVED
BLM, AZ STATE OFFICE

LINE NO.	AMC NUMBER	CLAIM/SITE NAME	COUNTY RECORDER DATA (If available)	TWP	RNG	SEC
11	38906	GOLDBUCKLE		4N	21W	23,24
12	245377	GOLD CITY WEST #1		4N	21W	26
13	245744	GOLD CITY WEST #3		4N	21W	23
14	236813	GOLD CITY WEST #4		4N	21W	23
15	51695	GOLDEN GATE #1		4N	21W	23
16	238554	GOLDEN GATE #2		4N	21W	23
17	246075	GOLDEN GATE #3		4N	21W	23
18	246076	GOLDEN GATE #4		4N	21W	23
19	195614	JODI #1		4N	21W	26
20	195615	JODI #2		4N	21W	26
21	195616	JODI #3		4N	21W	26
22	195617	JODI #4		4N	21W	23
23	195618	JODI #5		4N	21W	23
24	195619	JODI #6		4N	21W	23

Form MCF114
Revised June 2005

This form is available from the Arizona Department of Mines & Mineral Resources and may be reproduced.

14/CC

MAINTENANCE FEE PAYMENT

Claimant Name: DALE F. GUERTZEN

Address: P.O. Box 188

City: EVANSTON State: WY Zip: 82931

Telephone: 307-799-7618

E-mail address: _____

Signature: [Signature]

Check here if this is a change of address.

RECEIVED
 BLM, AZ STATE OFFICE
 2007 AUG 29 P 1:08
 PHOENIX, ARIZONA
 BLM
 Date
 Stamp

LINE NO.	AMC NUMBER	CLAIM/SITE NAME	COUNTY RECORDER DATA (if available)	TWP	RNG	SEC
1	371565	BACK FORTY		4N	20W	30,31
2						
3						
4						
5						
6						
7						
8						
9						
10						

List additional claims on Form MCF114.

No. of Claims: 1 x \$125 = 125.00
 Check No: CC Init. SC
 Receipt No.: 1556580
 For BLM Use Only

Bureau of Land Management
 Arizona State Office
www.az.blm.gov

This form is available from the Arizona Department of Mines and Mineral Resources and may be reproduced

Form: MCF112
 Revised July 2005

1/cr

MAINTENANCE FEE PAYMENT

Claimant Name: DALE F. GUERTZ GEN
 Address: P.O. Box 188
 City: EVANSTON State: WY Zip: 82931
 Telephone: 307-799-7618
 E-mail address: _____
 Signature: *[Signature]*

Check here if this is a change of address.

RECEIVED
 B.L.M. AZ STATE OFFICE
 2007 AUG 29 P 1:09
 PHOENIX, ARIZONA
 BLM Date Stamp

LINE NO.	AMC NUMBER	CLAIM/SITE NAME	COUNTY RECORDER DATA (if available)	TWP	RNG	SEC
1	360764	DOUBLE CROSS		3N	20W	15, 21
2						
3						
4						
5						
6						
7						
8						
9						
10						

List additional claims on Form MCF114.

Bureau of Land Management
 Arizona State Office
www.az.blm.gov

No. of Claims: 1 x \$125 = 125.00
 Check No: CC Init. SC
 Receipt No.: 1556588
 For BLM Use Only

1/50

United States Department of the Interior

Bureau of Land Management
 BUSINESS & SUPPORT SVCS DIV
 ONE N CENTRAL AVE SUITE 800
 PHOENIX, AZ 85004 -4427
 Phone: (602) 417-9200

Receipt

No: 1556588

Transaction #: 1608206	
Date of Transaction: 08/29/2007	
CUSTOMER:	DALE GUERTZGEN P.O. BOX 188 EVANSTON, WY 82931

LINE #	QTY	DESCRIPTION	REMARKS	UNIT PRICE	TOTAL
1	1.00	LOCATABLE MINERALS / MINING CLAIMS-NOT NEW-UNADJUD, ONE AUTH NO. ONLY / MINING CLAIM MONEY RECEIVED (455) CASES: AMC344354/\$4000.00	MAINT 2008 (32)	- n/a -	4000.00
TOTAL:					\$4,000.00

PAYMENT INFORMATION				
NOTE: Items will appear on credit card statement as "Bureau of Land Management".				
1	AMOUNT:	\$4,000.00	POSTMARKED:	N/A
	TYPE:	CREDIT CARD	RECEIVED:	08/29/2007
	NAME:	GUERTZGEN, DALE P.O. BOX 188 EVANSTON WY 82931		
	CARD NO:	XXXXXXXXXXXX0447	AUTH CODE:	06578Z
	NAME ON CARD:	DALE GUERTZGEN		
	EXPIRES:	11/30/2009		
	SIGNATURE:			

REMARKS

This receipt was generated by the automated BLM Collections and Billing System and is a paper representation of a portion of the official electronic record contained therein.

AMC 371565
 AMC 349451
 AMC 349239
 AMC 344706
 AMC 344354
 AMC 360764
 AMC 195614
 AMC 246075
 AMC 238554
 AMC 51695
 AMC 236811
 AMC 245744
 AMC 245377
 AMC 38906
 AMC 97158
 AMC 102348

MAINTENANCE FEE PAYMENT

Claimant Name: DALE GUERTZEN
 Address: P.O. Box 188
 City: EVANSTON State: WY Zip: 82931
 Telephone: 307-799-7618
 E-mail address: _____
 Signature: [Signature]

RECEIVED
 B.L.M. AZ STATE OFFICE
 2006 AUG 25 P 1:48
 PHOENIX, ARIZONA
 BLM
 Date
 Stamp

Check here if this is a change of address.

LINE NO.	AMC NUMBER	CLAIM/SITE NAME	COUNTY RECORDER DATA (If available)	TWP	RNG	SEC
1	102348	BLACK BOAR #2		4N	20W	30,31
2	102349	BLACK BOAR #3		4N	20W	30,31
3	102350	BLACK BOAR #4		4N	21W	25,31
4	97158	MILLISITE BLUEBIRD #1		4N	21W	25,30
5	97159	BLUEBIRD #2		4N	21W	23
6	97162	BLUEBIRD #5		4N	21W	25,30
7	38907	GOLD BELT #1		4N	21W	23,24 25,26
8	38908	GOLD BELT #2		4N	21W	25
9	38909	GOLD BELT #3		4N	21W	25
10	38910	GOLD BELT #4		4N	21W	25

List additional claims on Form MCF114.

No. of Claims: 24 x \$125 = 3,000.00
 Check No: 1176 Init. YMC
 Receipt No.: 1344/09
 For BLM Use Only

Bureau of Land Management
 Arizona State Office
www.az.blm.gov

Form: MCF112
 Revised July 2005

This form is available from the Arizona Department of Mines and Mineral Resources and may be reproduced

RE 8/30/06

SUPPLEMENTAL ATTACHMENT

May be used with the following forms for listing additional mining claims:

Check One.

- Affidavit of Performance of Annual Work
- Maintenance Fee Payment
- Notice of Intent to Hold Mining Claims
- Notice of Non-Liability for Labor and Materials Furnished

RECEIVED
B.L.M. AZ STATE OFFICE
2006 AUG 25 P 1:48
PHOENIX, ARIZONA

BLM
Date
Stamp

LINE NO.	AMC NUMBER	CLAIM/SITE NAME	COUNTY RECORDER DATA (If available)	TWP	RNG	SEC
11	38906	GOLD BUCKLE		4N	21W	23, 24
12	245377	GOLD CITY WEST #1		4N	21W	26
13	245744	GOLD CITY WEST #3		4N	21W	23
14	236813	GOLD CITY WEST #4		4N	21W	23
15	51695	GOLDEN GATE #1		4N	21W	23
16	238554	GOLDEN GATE #2		4N	21W	23
17	246075	GOLDEN GATE #3		4N	21W	23
18	246076	GOLDEN GATE #4		4N	21W	23
19	195614	JODI #1		4N	21W	26
20	195615	JODI #2		4N	21W	26
21	195616	JODI #3		4N	21W	26
22	195617	JODI #4		4N	21W	23
23	195618	JODI #5		4N	21W	23
24	195619	JODI #6		4N	21W	23

Form MCF114
Revised June 2005

MAINTENANCE FEE PAYMENT

Claimant Name: DALE F. GUERTZEN
 Address: P.O. Box 188
 City: EVANSTON State: WY Zip: 82931
 Telephone: 307-799-7618
 E-mail address: _____
 Signature: [Signature]

Check here if this is a change of address.

RECEIVED
 B.L.M. AZ STATE OFFICE
 2006 AUG 25 P 1:48
 PHOENIX, ARIZONA
 BLM
 Date
 Stamp

LINE NO.	AMC NUMBER	CLAIM/SITE NAME	COUNTY RECORDER DATA (If available)	TWP	RNG	SEC
1	360764	DOUBLE CROSS				
2				3N	20W	15,22
3						
4						
5						
6						
7						
8						
9						
10						

List additional claims on Form MCF114.

Bureau of Land Management
 Arizona State Office
www.az.blm.gov

No. of Claims: 1 x \$125 = 125.00
 Check No: _____ Init. FMG
 Receipt No.: _____
 For BLM Use Only

MAINTENANCE FEE PAYMENT

Claimant Name: DALE F. GUERTZEN
 Address: P.O. Box 188
 City: EVANSTON State: WY Zip: 82931
 Telephone: 307-799-7618
 E-mail address: _____
 Signature: *Dale Guertzen*

Check here if this is a change of address.

RECEIVED
 BLM, AZ STATE OFFICE
 2006 AUG 25 P 1:48
 PHOENIX, ARIZONA
 BLM
 Date
 Stamp

LINE NO.	AMC NUMBER	CLAIM/SITE NAME	COUNTY RECORDER DATA (if available)	TWP	RNG	SEC
1	344354	NO MISTAKE #1		4N	21W	23
2	344355	NO MISTAKE #2		4N	21W	23
3	344706	NO MISTAKE #3		4N	21W	24
4	348282	NORTH STAR SILVER #1		4N	21W	24
5	349240	NORTH STAR SILVER #2		4N	20W	19
6	349451	GOLD STAR LODGE #1		4N	21W	23
7						
8						
9						
10						

List additional claims on Form MCF114.

Bureau of Land Management
 Arizona State Office
www.az.blm.gov

No. of Claims: 6 x \$125 = \$750.00
 Check No: _____ Init. TMC
 Receipt No.: _____
 For BLM Use Only

MAINTENANCE FEE PAYMENT

Claimant Name: DALE F. GUERTZEN

Address: P.O. Box 188

City: EVANSTON State: WY Zip: 82931

Telephone: 307-799-7618

E-mail address: _____

Signature: Dale Guertzen

Check here if this is a change of address.

RECEIVED
 B.L.M. AZ STATE OFFICE
 PHOENIX, ARIZONA
 2006 AUG 25 P 1:48
 BLM
 Date
 Stamp

LINE NO.	AMC NUMBER	CLAIM/SITE NAME	COUNTY RECORDER DATA (If available)	TWP	RNG	SEC
1	371565	BACK FORTY		4N	20W	30,31
2						
3						
4						
5						
6						
7						
8						
9						
10						

List additional claims on Form MCF114.

Bureau of Land Management
 Arizona State Office
www.az.blm.gov

No. of Claims: 1 x \$125 = 125.00
 Check No: _____ Init. TMC
 Receipt No.: _____
 For BLM Use Only

United States Department of the Interior
Bureau of Land Management
 BUSINESS & SUPPORT SVCS DIV
 ONE N CENTRAL AVE
 PHOENIX, AZ 85004 -2203
 Phone: (602) 417-9200

Receipt

No: 1344109

Transaction #: 1389354	
Date of Transaction: 08/25/2006	
CUSTOMER:	DALE GUERTZGEN P.O. BOX 188 EVANSTON, WY 82931

LINE #	QTY	DESCRIPTION	REMARKS	UNIT PRICE	TOTAL
1	1.00	LOCATABLE MINERALS / MINING CLAIMS-NOT NEW-UNADJUD, ONE AUTH NO. ONLY / MINING CLAIM MONEY RECEIVED (455) CASES: AMC102348/\$4000.00	MAINT 2007/32	- n/a -	4000.00
TOTAL:					\$4,000.00

PAYMENT INFORMATION			
1	AMOUNT:	\$4,000.00	POSTMARKED: N/A
	TYPE:	CHECK	RECEIVED: 08/25/2006
	CHECK NO:	1176	
	NAME:	GUERTZGEN, DALE P.O. BOX 188 EVANSTON WY 82931	

REMARKS

This receipt was generated by the automated BLM Collections and Billing System and is a paper representation of a portion of the official electronic record contained therein.

AMC 245744
 AMC 97158
 AMC 102348
 AMC 38906
 AMC 245377

AMC 236811
 AMC 51695
 AMC 238554
 AMC 246076
 AMC 195614

MAINTENANCE FEE PAYMENT

Claimant Name: DALE F. GUERIZGEN

Address: P.O. Box 188

City: EVANSTON State: WY Zip: 82931

Telephone: 307-799-7618

E-mail address: _____

Signature: *Dale Guerizgen*

Check here if this is a change of address.

BLM
 Date
 Stamp

RECEIVED
 BLM, AZ STATE OFFICE
 PHOENIX, ARIZONA
 2005 AUG - 2 P 53
 30,31

LINE NO.	AMC NUMBER	CLAIM/SITE NAME	COUNTY RECORDER DATA (If available)	TWP	RNG	SEC
1	102348	BLACK BOAR #2		4N	20W	30,31
2	102349	BLACK BOAR #3		4N	20W	30,31
3	102350	BLACK BOAR #4		4N	21W	25,31
4	97158	MILLSITE BLUE BIRD #1		4N	21W	25,30
5	97159	BLUE BIRD #2		4N	21W	23
6	97162	BLUE BIRD #5		4N	21W	25,30
7	38907	GOLD BELT #1		4N	21W	23,24 25,26
8	38908	GOLD BELT #2		4N	21W	25
9	38909	GOLD BELT #3		4N	21W	25
10	38910	GOLD BELT #4		4N	21W	25

List additional claims on Form MCF114.

Bureau of Land Management
 Arizona State Office
www.az.blm.gov

No. of Claims: 24 x \$125 = 3,000
 Check No: #1005 Init. TMC
 Receipt No.: 1120629
 For BLM Use Only

Form: MCF112
 Revised July 2005

This form is available from the Arizona Department of Mines and Mineral Resources and may be reproduced.

ENTERED IN COMPUTER
 RE 8/10/05

SUPPLEMENTAL ATTACHMENT

May be used with the following forms for listing additional mining claims:

Check One.

- Affidavit of Performance of Annual Work
- Maintenance Fee Payment
- Notice of Intent to Hold Mining Claims
- Notice of Non-Liability for Labor and Materials Furnished

RECEIVED
BLM. AZ STATE OFFICE
PHOENIX, ARIZONA
2005 AUG -2 P 2:53
BLM
Date
Stamp

LINE NO.	AMC NUMBER	CLAIM/SITE NAME	COUNTY RECORDER DATA (If available)	TWP	RNG	SEC
11	38906	GOLD BUCKLE		4N	21W	23-24 25
12	245377	GOLD CITY WEST #1		4N	21W	26
13	245744	GOLD CITY WEST #3		4N	21W	23
14	236813	GOLD CITY WEST #4		4N	21W	23
15	51695	GOLDEN GATE #1		4N	21W	23
16	238554	GOLDEN GATE #2		4N	21W	23
17	246075	GOLDEN GATE #3		4N	21W	23
18	246076	GOLDEN GATE #4		4N	21W	23
19	195614	JODI #1		4N	21W	26
20	195615	JODI #2		4N	21W	26
21	195616	JODI #3		4N	21W	26
22	195617	JODI #4		4N	21W	23
23	195618	JODI #5		4N	21W	23
24	195619	JODI #6		4N	21W	23

Form MCF114
Revised June 2005

This form is available from the Arizona Department of Mines & Mineral Resources and may be reproduced.

ENTERED IN COMPUTER
RE 8/10/05

United States Department of the Interior
Bureau of Land Management
 BUSINESS & SUPPORT SVCS DIV
 222 N CENTRAL AVE
 PHOENIX, AZ 85004 -2203
 Phone: (602) 417-9200

Receipt	
No:	1120629

Transaction #: 1159541	
Date of Transaction: 08/02/2005	
CUSTOMER:	DALE F GUERTZEN BOX 188 EVANSTON, WY 82931

LINE #	QTY	DESCRIPTION	REMARKS	UNIT PRICE	TOTAL
1	1.00	LOCATABLE MINERALS / MINING CLAIMS-NOT NEW-UNADJUD, ONE AUTH NO. ONLY / MINING CLAIM MONEY RECEIVED (455) CASES: AMC102348/\$3000.00	MAINT 2006/24	- n/a -	3000.00
TOTAL:					\$3,000.00

PAYMENT INFORMATION			
1	AMOUNT:	\$3,000.00	POSTMARKED: N/A
	TYPE:	CHECK	RECEIVED: 08/02/2005
	CHECK NO:	1005	
	NAME:	GUERTZEN, DALE F BOX 188 EVANSTON WY 82931	

REMARKS

This receipt was generated by the automated BLM Collections and Billing System and is a paper representation of a portion of the official electronic record contained therein.

Cartney

Thanks for your help!

Terry Stokes

~~XXXXXXXXXX~~
Ame 245377
Ame 245744
Ame 246075

RECEIVED
BUREAU OF
LAND MANAGEMENT

X
CANCELLED

2004 AUG 11 AM 10:01

Payment for

Ame 348281
Ame 349239
Ame 349451
Ame 344355

ARIZONA
STATE OFFICE
PHOENIX, ARIZONA

Ame 238544
Ame 38906
Ame 51695
Ame 97158
Ame 102348
Ame 195614
Ame 236811
Ame 344706

Maintenance fee

for North Star Mines.

\$ 2,500. applied to

30 claims. Bal. to
be paid by check.

JM

Jay M. Finley

Terry Stokes

Terry Stokes

PHOENIX, ARIZONA

2004 AUG 17 P 2:05

RECEIVED
D.L.M. AZ STATE OFFICE

ENTERED IN COMPUTE

BE 9/2/04

ck. # 5980

\$2,500 paid by credit card thru Cartney

If there are any questions please contact me
at - 702-360-5419

Terry Stokes

404 735-6099

Exhibit "A"

<u>Name of Claim</u>	<u>BLM #</u>	<u>Location Date</u>	<u>Sec</u>	<u>Twp</u>	<u>Rng</u>
Black Boar #2	AMC 102348	08/26/79	31 30	4N	20W
Black Boar #3	AMC 102349	08/26/79	30 31	4N	20W
Black Boar #4	AMC 102350	08/26/79	31 25	4N	21W
Millisite Blue Bird #1	AMC 97158	12/30/79	25 30	4N	21W
Blue Bird #2	AMC 97159	12/31/79	25	4N	21W
Blue Bird #5	AMC 97162	12/30/79	25 30	4N	21W
Gold Belt #1	AMC 38907	02/18/37	23 24 25 26	4N	21W
Gold Belt #2	AMC 38908	02/18/37	25	4N	21W
Gold Belt #3	AMC 38909	02/18/37	25	4N	21W
Gold Belt #4	AMC 38910	02/18/37	25	4N	21W
Note: Amended	AMC same				
Gold Buckle	AMC 38906	09/04/66	23 24	4N	21W
Note: Amended	AMC same	05/20/79			
Gold City West #1	AMC 245377	10/16/85	26	4N	21W
Gold City West #3	AMC 245744	11/04/85	23	4N	21W
Gold City West #4	AMC 236813	02/23/83	23	4N	21W
Note: Amended	AMC same				
Golden Gate #1	AMC 51695	07/06/74	23	4N	21W
Golden Gate #2	AMC 238554	05/15/85	23	4N	21W
Golden Gate #3	AMC 246075	11/11/85	23	4N	21W
Golden Gate #4	AMC 246076	11/11/85	23	4N	21W
Jodi #1	AMC 195614	04/20/83	26	4N	21W
Jodi #2	AMC 195615	04/20/83	26	4N	21W
Jodi #3	AMC 195616	04/20/83	26	4N	21W
Jodi #4	AMC 195617	04/20/83	23	4N	21W
Jodi #5	AMC 195618	04/20/83	23	4N	21W
Jodi #6	AMC 195619	04/20/83	23	4N	21W

payment #1
 Receipt # 923881

payment #2
 Receipt # 931356

24

RECEIVED
 BLM, AZ STATE OFFICE
 2004 AUG - 6 A 8:41
 PHOENIX, ARIZONA

ENTERED IN COMPUTER
 RE 9/24/04

Exhibit "B"

<u>Name of Claim</u>	<u>BLM #</u>	<u>Location Date</u>	<u>Sec.</u>	<u>Twp</u>	<u>Rng</u>
No Mistake #1	AMC 344354	01/18/97	23	4N	21W
No Mistake #2	AMC 344355	01/18/97	23	4N	21W
No Mistake #3	AMC 344706	02/17/97	24	4N	21W
Northstar Silver #1	AMC 348282	09/19/97	24	4N	21W
Northstar Silver #2	AMC 349240	11/15/97	19	4N	20W
Gold Star Lode #1	AMC 349451	12/23/97	23	4N	21W

payment #12

6

PHOENIX, ARIZONA

2004 AUG -6 A 8:41

RECEIVED
BLM, AZ STATE OFFICE

ENTERED IN COMPUTER

RE 9/2/04

United States Department of the Interior
Bureau of Land Management
 BUSINESS & SUPPORT SVCS DIV
 222 N CENTRAL AVE
 PHOENIX, AZ 85004 -2203
 Phone: (602) 417-9200

Receipt	
No:	923881

Transaction #: 958007
Date of Transaction: 08/09/2004

CUSTOMER:	TERRY STOKES 3624 CRESCENT CANYON LAS VEGAS, NV 89129
------------------	---

LINE #	QTY	DESCRIPTION	REMARKS	UNIT PRICE	TOTAL
1	1.00	LOCATABLE MINERALS / MINING CLAIMS-NOT NEW-UNADJUD, ONE AUTH NO. ONLY / MINING CLAIM MONEY RECEIVED (455) CASES: AMC102348/\$2500.00		- n/a -	2500.00
TOTAL:					\$2,500.00

PAYMENT INFORMATION			
NOTE: Items will appear on credit card statement as "Bureau of Land Management".			
1	AMOUNT:	\$2,500.00	POSTMARKED: N/A
	TYPE:	CREDIT CARD	RECEIVED: 08/09/2004
	NAME:	FINLEY, JAY BOX 353 EHRENBERG AZ 75334	
	CARD NO:	XXXXXXXXXXXX1454	AUTH CODE: 057748
	NAME ON CARD:	JAY FINLEY	
	EXPIRES:	08/31/2007	
	SIGNATURE:		

REMARKS
TOTAL OF 30 CLAIMS. PAID FOR FIRST 20

This receipt was generated by the automated BLM Collections and Billing System and is a paper representation of a portion of the official electronic record contained therein.

United States Department of the Interior
Bureau of Land Management
 BUSINESS & SUPPORT SVCS DIV
 222 N CENTRAL AVE
 PHOENIX, AZ 85004 -2203
 Phone: (602) 417-9200

Receipt	
No:	931356

Transaction #: 965619
Date of Transaction: 08/18/2004

CUSTOMER:	TERRY STOKES 3624 CRESCENT CANYON LAS VEGAS, NV 89129
------------------	---

LINE #	QTY	DESCRIPTION	REMARKS	UNIT PRICE	TOTAL
1	1.00	LOCATABLE MINERALS / MINING CLAIMS-NOT NEW-UNADJUD, ONE AUTH NO. ONLY / MINING CLAIM MONEY RECEIVED (455) CASES: AMC195616/\$1250.00	MAINT 2005 (10)	- n/a -	1250.00
TOTAL:					\$1,250.00

PAYMENT INFORMATION			
1	AMOUNT:	\$1,250.00	POSTMARKED: N/A
	TYPE:	CHECK	RECEIVED: 08/18/2004
	CHECK NO:	3946	
	NAME:	FINLAY, JAY PO BOX 9000-1505 QUARTZSITE AZ 85346	

REMARKS

2ND PAYMENT. COVERS AMC195615 THRU 349451

This receipt was generated by the automated BLM Collections and Billing System and is a paper representation of a portion of the official electronic record contained therein.

#2

RECORDED AT THE REQUEST OF
AND RETURN TO:

Jay Finlay for
Northstar Mines Group
Box 353
Ehrenberg, AZ 85334

Cost x 100.00 = 600.00
ES

**AFFIDAVIT/NOTICE OF INTENTION TO HOLD
UNPATENTED MINING CLAIMS
NOTICE OF PAYMENT OF ANNUAL FEES**

State of Arizona)
) SS.
County of La Paz)

Northstar Mines Group, an association of 10 persons whose names and addresses are listed on EXHIBIT "A" attached hereto; intends to hold the unpatented mining claims described and listed on Exhibit "B" attached hereto.

The above claims are claimed for the valuable mineral contained therein, and it is the intent of these associated owners to continue development of the claims.

Annual Rental or Holding Fees, in lieu of assessment work (as required by 43 C.F.R. 3833.1-5), for the year beginning September 1, 2003, through September 1, 2004, in the amount of \$100.00 per claim has been paid on or before August 31, 2003.

Jay Finlay/P.O.A.
For Associated Owners
Northstar Mines Group

State of Arizona)
) SS.
County of ~~La Paz~~)

Maricopa

Acknowledged, *August 21st*, 2003

By Jay Finlay/P.O.A., Northstar Mines Group



2003 AUG 26 10:05

RECEIVED
BLM STATE OFFICE

Exhibit "A"

*Jay Finlay	Box 353, Ehrenberg AZ 85334
Terry Stokes	% Box 353, Ehrenberg, AZ 85334
Harold Nulph	% Box 353, Ehrenberg, AZ 85334
David Wyman	Box 617, Ehrenberg, AZ 85334
Scott Molloy	Box 45409, Tacoma, WN 98445
Jim Alexander	Box 1346, Manuel, TX 77578
Jack Braucht	4914 Pacific Hwy E., Fife, WN 98424
Sally Jackson	Box 1048, Spirit Lake, ID 83869
Tammy Porter	Box 1048, Spirit Lake, ID 83869
Dennis Myer	% Box 353, Ehrenberg, AZ 85334

*Power of Attorney of Record for
Associated Owners Above

ARIZONA

2000 JUN 29 A 10:05

RECEIVED
CLERK OF STATE OFFICE

Exhibit "B"

<u>Name of Claim</u>	<u>BLM#</u>	<u>Location Date</u>	<u>Sec</u>	<u>Twp</u>	<u>Rng</u>
No Mistake #1	AMC 344354	01/18/97	23	4N	21W
No Mistake #2	AMC 344355	01/18/97	23	4N	21W
No Mistake #3	AMC 344706	02/17/97	24	4N	21W
Northstar Silver #1	AMC 348282	09/19/97	24	4N	21W
Northstar Silver #2	AMC 349240	11/15/97	19	4N	20W
Gold Star Lode #1	AMC 349451	12/23/97	23	4N	21W

ENTERED INTO COMPUTER
09/29/2003 PB

RECEIVED
BLM STATE OFFICE
2003 AUG 26 A 10:05
TRK AZONA

Exhibit "A"

<u>Name of Claim</u>	<u>BLM #</u>	<u>Location</u>	<u>Date</u>	<u>Sec</u>	<u>Twp</u>	<u>Rng</u>
Black Boar #2	AMC 102348		08/26/79	31 30	4N	20W
Black Boar #3	AMC 102349		08/26/79	30 31	4N	20W
Black Boar #4	AMC 102350		08/26/79	31 25	4N	21W
Millisite Blue Bird #1	AMC 97158		12/30/79	25 30	4N	21W
Blue Bird #2	AMC 97159		12/31/79	25	4N	21W
Blue Bird #5	AMC 97162		12/30/79	25 30	4N	21W
Gold Belt #1	AMC 38907		02/18/37	23 24 25 26	4N	21W
Gold Belt #2	AMC 38908		02/18/37	25	4N	21W
Gold Belt #3	AMC 38909		02/18/37	25	4N	21W
Gold Belt #4	AMC 38910		02/18/37	25	4N	21W
Note: Amended	AMC same					
Gold Buckle	AMC 38906		09/04/66	23 24	4N	21W
Note: Amended	AMC same		05/20/79			
Gold City West #1	AMC 245377		10/16/85	26	4N	21W
Gold City West #3	AMC 245744		11/04/85	23	4N	21W
Gold City West #4	AMC 236813		02/23/83	23	4N	21W
Note: Amended	AMC same					
Golden Gate #1	AMC 51695		07/06/74	23	4N	21W
Golden Gate #2	AMC 238554		05/15/85	23	4N	21W
Golden Gate #3	AMC 246075		11/11/85	23	4N	21W
Golden Gate #4	AMC 246076		11/11/85	23	4N	21W
Jodi #1	AMC 195614		04/20/83	26	4N	21W
Jodi #2	AMC 195615		04/20/83	26	4N	21W
Jodi #3	AMC 195616		04/20/83	26	4N	21W
Jodi #4	AMC 195617		04/20/83	23	4N	21W
Jodi #5	AMC 195618		04/20/83	23	4N	21W
Jodi #6	AMC 195619		04/20/83	23	4N	21W

ENTERED INTO COMPUTER

09/29/2003 PS

MONTANA

2003 AUG 29 10:05

STATE OFFICE

[Handwritten mark]

United States Department of the Interior
Bureau of Land Management
 BUSINESS & SUPPORT SVCS DIV
 222 N CENTRAL AVE
 PHOENIX, AZ 85004 -2203
 Phone: (602) 417-9200

Receipt	
No:	738462

Transaction #: 767986
Date of Transaction: 08/26/2003
CUSTOMER: NORTHSTAR MINES GROUP BOX 353 EHRENBURG, AZ 85334

LINE #	QTY	DESCRIPTION	REMARKS	UNIT PRICE	TOTAL
1	1.00	LOCATABLE MINERALS / MINING CLAIMS-NOT NEW-UNADJUD, ONE AUTH NO. ONLY / MINING CLAIM MONEY RECEIVED (455) CASES: AMC344354/\$3100.00	MAIN 2004 (31)	- n/a -	3100.00
TOTAL:					\$3,100.00

PAYMENT INFORMATION			
1	AMOUNT:	\$2,500.00	POSTMARKED: N/A
	TYPE:	CHECK	RECEIVED: 08/26/2003
	CHECK NO:	1174	
	NAME:	NORTHSTAR MINES GROUP BOX 353 EHRENBURG AZ 85334	
2	AMOUNT:	\$600.00	POSTMARKED: N/A
	TYPE:	CHECK	RECEIVED: 08/26/2003
	CHECK NO:	1175	
	NAME:	NORTHSTAR MINES GROUP BOX 353 EHRENBURG AZ 85334	

REMARKS

This receipt was generated by the automated BLM Collections and Billing System and is a paper representation of a portion of the official electronic record contained therein.

Exhibit "A"

<u>Name of Claim</u>	<u>BLM #</u>	<u>Location Date</u>	<u>Sec</u>	<u>Twp</u>	<u>Rng</u>
Black Boar #2	AMC 102348	08/26/79	31 30	4N	20W
Black Boar #3	AMC 102349	08/26/79	30 31	4N	20W
Black Boar #4	AMC 102350	08/26/79	31 25	4N	21W
Millisite Blue Bird #1	AMC 97158	12/30/79	25 30	4N	21W
Blue Bird #2	AMC 97159	12/31/79	25	4N	21W
Blue Bird #5	AMC 97162	12/30/79	25 30	4N	21W
Gold Belt #1	AMC 38907	02/18/37	23 24 25 26	4N	21W
Gold Belt #2	AMC 38908	02/18/37	25	4N	21W
Gold Belt #3	AMC 38909	02/18/37	25	4N	21W
Gold Belt #4	AMC 38910	02/18/37	25	4N	21W
Note: Amended	AMC same				
Gold Buckle	AMC 38906	09/04/66	23 24	4N	21W
Note: Amended	AMC same	05/20/79			
Gold City West #1	AMC 245377	10/16/85	26	4N	21W
Gold City West #3	AMC 245744	11/04/85	23	4N	21W
Gold City West #4	AMC 236813	02/23/83	23	4N	21W
Note: Amended	AMC same				
Golden Gate #1	AMC 51695	07/06/74	23	4N	21W
Golden Gate #2	AMC 238554	05/15/85	23	4N	21W
Golden Gate #3	AMC 246075	11/11/85	23	4N	21W
Golden Gate #4	AMC 246076	11/11/85	23	4N	21W
Jodi #1	AMC 195614	04/20/83	26	4N	21W
Jodi #2	AMC 195615	04/20/83	26	4N	21W
Jodi #3	AMC 195616	04/20/83	26	4N	21W
Jodi #4	AMC 195617	04/20/83	23	4N	21W
Jodi #5	AMC 195618	04/20/83	23	4N	21W
Jodi #6	AMC 195619	04/20/83	23	4N	21W

RECEIVED
 B.L.M. AZ STATE OFFICE
 2002 AUG -9 A 10: 18
 PHOENIX, ARIZONA

ENTERED IN COMPUTER
 RE 9/17/2002

24
 TMC

United States Department of the Interior
Bureau of Land Management
 BUSINESS & SUPPORT SVCS DIV
 222 N CENTRAL AVE
 PHOENIX, AZ 85004 -2203
 Phone: (602) 417-9200

Receipt	
No:	536686

Transaction #: 561094	
Date of Transaction: 08/09/2002	
CUSTOMER:	JAY FINLAY DBA NORTHSTAR GOLD MINES BOX 353 EHRENBERG, AZ 85334-0353

LINE #	QTY	DESCRIPTION	REMARKS	UNIT PRICE	TOTAL
1	1.00	LOCATABLE MINERALS / MINING CLAIMS-NOT NEW-UNADJUD, ONE AUTH NO. ONLY / MINING CLAIM MONEY RECEIVED (455) CASES: AMC355072/\$2500.00	MAINT 2003 (25)	- n/a -	2500.00
TOTAL:					\$2,500.00

PAYMENT INFORMATION			
1	AMOUNT:	\$2,500.00	POSTMARKED: N/A
	TYPE:	CHECK	RECEIVED: 08/09/2002
	CHECK NO:	1016	
	NAME:	DBA NORTHSTAR GOLD MINES FINLAY, JAY BOX 353 EHRENBERG AZ 85334 0353	

REMARKS

This receipt was generated by the automated BLM Collections and Billing System and is a paper representation of a portion of the official electronic record contained therein.

Receipt No. 532579

LEAD FILE #'S _____

Trans No. 556880

AME 63000; AME 86011; AME 90786

AME 93632; AME 113807; AME 303784

AME 328613; AME 331894

AMC Number	Code	Amount
63000-63028	482	2900-
86011-86029	}	1900-
90786-90794		900-
93656-93667		1200-
13669		100-
13671		100-
13673		100-
13675		100-
13677		100-
13679 93679		100-
13681		100-
13683		100-
13688-93713		00-
93720-93726		700-
13728	100-	
13730	482	100-
TOTAL:	5	

AMC Number	Code	Amount
93732	482	100-
93734-93741	}	800-
93746-93752		700-
93759-93760		200-
93791		100-
93793-93830		3800-
113868		100-
113807-113818		1200-
113821-113833		1300-
113836-113837		200-
113839-113840		200-
113843-113850		800-
303784-303787		400-
331894-331897		400-
331899-331914	1600-	
328613-328614	482	200-
TOTAL:	5	

Date of Doc 8/1/2002

Date Entered: RE 10/2/2002

Date of Rec't 8/2/2002

Date Verified: 11/5/02 TK

Amount Rec'd \$23,300

Sent to Accts: 11/2/02

Amount Earned \$23,300

Date Earned: _____

- 480 POL
- 481 NOI
- 482 MAINT
- 396 TRANS
- 635 AMEND

NOTES:

COMBINED METALS REDUCTION COMPANY

FAX 775-827-5437

1504 Gentry Way
Reno, Nevada 89502-4406

Telephone 775-827-5400

July 28, 2002

Bureau of Land Management
Arizona State Office
222 N. Central Avenue
Phoenix, AZ 85004

RE: CERTIFICATION OF PAYMENT OF MAINTENANCE FEE IN LIEU OF AFFIDAVIT
OF ANNUAL ASSESSMENT WORK

Gentlemen:


Delivered herewith is a check in the amount of \$23,300 in payment of the claim maintenance fees pursuant to Sections 10101(a) and (b) of the Omnibus Budget Reconciliation Act of 1993 (Act of August 10, 1993, 107 Stat, 312) as extended by the Department of the Interior and Related Agencies Appropriations Act of October 21, 1998 (P.L. 105-277) and 43 CFR § 3833.1-5(b), the owner has paid a maintenance fee of \$100 per claim for the assessment year beginning on September 1, 2001, and this Certificate is in lieu of an affidavit of performance of annual assessment work or notice of intent of hold..

The undersigned is the owner of the unpatented claims described in the attached NOTICE OF CLAIM MAINTENANCE FEE PAYMENT, which claims are situated in Mohave County, Arizona, and the location notices of which are of record in said county and in the records of the Arizona State Office of the Bureau of Land Management under the file numbers as found in the attached Notice.

The name and address of the owner for which this Certificate is prepared is: Combined Metals Reduction Company, 1504 Gentry Way, Reno, NV 89502.

Very truly yours,

COMBINED METALS REDUCTION COMPANY


Jack C. Hamm

Encl.

RECEIVED
BUREAU OF
LAND MANAGEMENT
2002 AUG - 1 A 9:50
ARIZONA
STATE OFFICE
PHOENIX, ARIZONA

AUG 1 2002

9:00 AM
PHOENIX ARIZONANOTICE OF CLAIM MAINTENANCE FEE PAYMENT, JULY 2002
(Mohave Mine)

The attached check in the amount of \$23,300 constitutes payment of "maintenance fees" in lieu of assessment work for the assessment year beginning September 1, 2002 and ending September 1, 2003, respecting the following 233 claims.

<u>Claim Name</u>	<u>A MC No.</u>	<u>Notice of Location</u>
Gold Ram 1-12	86011-022	Bk 566, Pg 854-877
Gold Ram 14-20	86023-029	Bk 566, Pg 878-891
Ambassador	63000	Bk 6-S, Pg 4
Janie 1 and 2	63001-002	Bk 6-L, Pg 154-155
Moss 1 and 2	63003-004	Bk 6-S, Pg 1-2
Rock Candy 1	63005	Bk 6-O, Pg 73
Birdseye 1-3	63006-008	Bk 6-L, Pg 151-153
Ring Bolt 1 and 2	63009-010	Bk 5-X, Pg 229-230
Ring Bolt 3 and 4	63011-012	Bk 6-I, Pg 124-125
Moneta	63013	Bk 6-L, Pg 188
New Monogram	63014	Bk 6-M, Pg 15
Golden Door 1	63015	Bk 6-L, Pg 142
Golden Door 2-5	63016-019	Bk 6-L, Pg 147-150
Golden Door 6	63020	Bk 6-M, Pg 16
Apex 1 and 2	63021-022	Bk 5-X, Pg 235-236
Apex 3	63023	Bk 6-L, Pg 189
Louise 1-3	63024-026	Bk 249, Pg 704-706
Louise 11	63027	Bk 249, Pg 700
Louise 12	63028	Bk 249, Pg 699
Red Gap 1	90786	Bk 567, Pg 589
Red Gap 2-4	90787-789	Bk 581, Pg 717-719
Apex Extension 3	90790	Bk 581, Pg 720
Golden Door 1 Extension	90791	Bk 567, Pg 587
Golden Door 1 Extension 2	90792	Bk 567, Pg 588
Golden Door 7 and 8	90793-794	Bk 569, Pg 719-720
Golden Door Extension 45-56	93656-667	Bk 599, Pg 242-277
Golden Door Extension 58	93669	Bk 599, Pg 281
Golden Door Extension 60	93671	Bk 599, Pg 287
Golden Door Extension 62	93673	Bk 599, Pg 293
Golden Door Extension 64	93675	Bk 599, Pg 299
Golden Door Extension 66	93677	Bk 599, Pg 305
Golden Door Extension 68	93679	Bk 599, Pg 311
Golden Door Extension 70	93681	Bk 599, Pg 317
Golden Door Extension 72	93683	Bk 599, Pg 323
Golden Door Extension 77-100	93688-711	Bk 599, Pg 338-407
Golden Door Extension 109-110	93712-713	Bk 599, Pg 410-413
Golden Door Extension 117-122	93720-725	Bk 599, Pg 434-451
<u>Claim Name</u>	<u>AMC</u>	<u>Notice of Location</u>

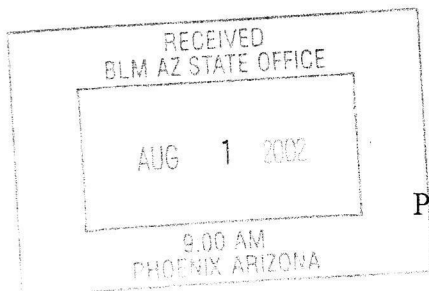
Golden Door Extension 145	93726	Bk 599, Pg 452
Golden Door Extension 147	93728	Bk 599, Pg 458
Golden Door Extension 149	93730	Bk 599, Pg 464
Golden Door Extension 151	93732	Bk 599, Pg 470
Golden Door Extension 153-160	93734-741	Bk 599, Pg 476-497
Golden Door Extension 171-174	93746-749	Bk 599, Pg 512-523
Golden Door Extension 176	93750	Bk 599, Pg 524-526
Golden Door Extension 178	93751	Bk 599, Pg 527-529
Golden Door Extension 180	93752	Bk 599, Pg 530
Golden Door Extension 187-188	93759-760	Bk 599, Pg 551-554
Golden Door Extension 231	93791	Bk 599, Pg 647
Golden Door Extension 233-258	93793-818	Bk 599, Pg 653-730
Golden Door Extension 259	93819	Bk 599, Pg 732
Golden Door Extension 260-270	93820-830	Bk 599, Pg 734-766
Golden Door Extension 271	113868	Bk 666, Pg 957-959
Golden Door Extension 272-283	113807-818	Bk 666, Pg 960-993
Golden Door Extension 286-298	113821-833	Bk 667, Pg 1-37
Golden Door Extension 301-302	113836-837	Bk 667, Pg 46-51
Golden Door Extension 304-305	113839-840	Bk 667, Pg 55-58
Golden Door Extension 312-319	113843-850	Bk 667, Pg 67-90
G.D. Ext. 447-450	303784-303787	Bk 1664, Pg 842-849

Golden Door Extension 73 N	331894	Bk 2470, Pg 582
Golden Door Extension 75 N	331895	Bk 2470, Pg 584
Golden Door Extension 76 N	331896	Bk 2470, Pg 586
Golden Door Extension 111 N	331897	Bk 2470, Pg 588
Golden Door Extension 146 N	331899	Bk 2470, Pg 592
Golden Door Extension 148 N	331900	Bk 2470, Pg 594
Golden Door Extension 150 N	331901	Bk 2470, Pg 596
Golden Door Extension 152 N	331902	Bk 2470, Pg 598
Golden Door Extension 163 N	331903	Bk 2470, Pg 600
Golden Door Extension 165 N	331904	Bk 2470, Pg 602
Golden Door Extension 167 N	331905	Bk 2470, Pg 604
Golden Door Extension 169 N	331906	Bk 2470, Pg 606
Golden Door Extension 181 N	331907	Bk 2470, Pg 608
Golden Door Extension 182 N	331908	Bk 2470, Pg 610
Golden Door Extension 183 N	331909	Bk 2470, Pg 612
Golden Door Extension 184 N	331910	Bk 2470, Pg 614
Golden Door Extension 185 N	331911	Bk 2470, Pg 616
Golden Door Extension 186 N	331912	Bk 2470, Pg 618
Golden Door Extension 310 N	331913	Bk 2470, Pg 620
Golden Door Extension 311 N	331914	Bk 2470, Pg 622

DVMS 1 & 2

328613-614

Bk 2325, Pg 937-940



RECEIVED
 BUREAU OF
 LAND MANAGEMENT
 PHOENIX ARIZONA

United States Department of the Interior
Bureau of Land Management
 BUSINESS & SUPPORT SVCS DIV
 222 N CENTRAL AVE
 PHOENIX, AZ 85004 -2203
 Phone: (602) 417-9200

Receipt	
No:	532579

Transaction #: 556880	
Date of Transaction: 08/02/2002	
CUSTOMER:	COMBINED METALS REDUCTION COMPANY 1508 EAST GENTRY WAY RENO, NV 89502

LINE #	QTY	DESCRIPTION	REMARKS	UNIT PRICE	TOTAL
1	1.00	LOCATABLE MINERALS / MINING CLAIMS-NOT NEW-UNADJUD, ONE AUTH NO. ONLY / MINING CLAIM MONEY RECEIVED (455) CASES: AMC86011/\$23300.00	MAINT 2003 (233)	- n/a -	23300.00
TOTAL:					\$23,300.00

PAYMENT INFORMATION																	
1	<table border="1"> <tr> <td>AMOUNT:</td> <td>\$23,300.00</td> <td>POSTMARKED:</td> <td>07/30/2002</td> </tr> <tr> <td>TYPE:</td> <td>CHECK</td> <td>RECEIVED:</td> <td>08/01/2002</td> </tr> <tr> <td>CHECK NO:</td> <td>5068</td> <td></td> <td></td> </tr> <tr> <td>NAME:</td> <td colspan="3">LOTTE S SHIFF TRUST ACCOUNT 1508 EAST GENTRY WAY RENO NV 89502</td> </tr> </table>	AMOUNT:	\$23,300.00	POSTMARKED:	07/30/2002	TYPE:	CHECK	RECEIVED:	08/01/2002	CHECK NO:	5068			NAME:	LOTTE S SHIFF TRUST ACCOUNT 1508 EAST GENTRY WAY RENO NV 89502		
AMOUNT:	\$23,300.00	POSTMARKED:	07/30/2002														
TYPE:	CHECK	RECEIVED:	08/01/2002														
CHECK NO:	5068																
NAME:	LOTTE S SHIFF TRUST ACCOUNT 1508 EAST GENTRY WAY RENO NV 89502																

REMARKS

This receipt was generated by the automated BLM Collections and Billing System and is a paper representation of a portion of the official electronic record contained therein.

Exhibit "A"

<u>Name of Claim</u>	<u>BLM #</u>	<u>Location Date</u>	<u>Sec</u>	<u>Twp</u>	<u>Rng</u>
Black Boar #2	AMC 102348 ✓	08/26/79	31 30	4N	20W
Black Boar #3	AMC 102349 ✓	08/26/79	30 31	4N	20W
Black Boar #4	AMC 102350 ✓	08/26/79	31 25	4N	21W
Millisite Blue Bird #1	AMC 97158 ✓	12/30/79	25 30	4N	21W
Blue Bird #2	AMC 97159 ✓	12/31/79	25	4N	21W
Blue Bird #5	AMC 97162 ✓	12/30/79	25 30	4N	21W
Gold Belt #1	AMC 38907 ✓	02/18/37	23 24 25 26	4N	21W
Gold Belt #2	AMC 38908 ✓	02/18/37	25	4N	21W
Gold Belt #3	AMC 38909 ✓	02/18/37	25	4N	21W
Gold Belt #4	AMC 38910 ✓	02/18/37	25	4N	21W
Note: Amended	AMC same				
Gold Buckle	AMC 38906 ✓	09/04/66	23 24	4N	21W
Note: Amended	AMC same	05/20/79			
Gold City West #1	AMC 245377 ✓	10/16/85	26	4N	21W
Gold City West #3	AMC 245744 ✓	11/04/85	23	4N	21W
Gold City West #4	AMC 236813 ✓	02/23/83	23	4N	21W
Note: Amended	AMC same				
Golden Gate #1	AMC 51695 ✓	07/06/74	23	4N	21W
Golden Gate #2	AMC 238554 ✓	05/15/85	23	4N	21W
Golden Gate #3	AMC 246075 ✓	11/11/85	23	4N	21W
Golden Gate #4	AMC 246076 ✓	11/11/85	23	4N	21W
Jodi #1	AMC 195614 ✓	04/20/83	26	4N	21W
Jodi #2	AMC 195615 ✓	04/20/83	26	4N	21W
Jodi #3	AMC 195616 ✓	04/20/83	26	4N	21W
Jodi #4	AMC 195617 ✓	04/20/83	23	4N	21W
Jodi #5	AMC 195618 ✓	04/20/83	23	4N	21W
Jodi #6	AMC 195619 ✓	04/20/83	23	4N	21W

ARIZONA

2001-05-31 10:25

BLM
FIELD OFFICE

ENTERED BY COMPUTER

R2 10/23/2002 4 KC

Exhibit "A"

*Jay Finlay	Box 353, Ehrenberg AZ 85334
Terry Stokes	430 Cardinal Ave., Ft. Walton Beach, FL 32548
Harold Nulph	% Box 353, Ehrenberg, AZ 85334
David Wyman	Box 617, Ehrenberg, AZ 85334
Scott Molloy	Box 45409, Tacoma, WN 98445
Jim Alexander	Box 1346, Manuel, TX 77578
Jack Braucht	4914 Pacific Hwy E., Fife, WN 98424
Sally Jackson	Box 1048, Spirit Lake, ID 83869
Tammy Jackson	Box 1048, Spirit Lake, ID 83869
Dennis Myer	% Box 353, Ehrenberg, AZ 85334

*Power of Attorney of Record for
Associated Owners Above

RECORDED IN ARIZONA

2001 AUG - 3 A 10: 25

RECORDED
BLM. STATE OFFICE

ENTERED BY COMPUTER
RS 10/23/2001

Exhibit "B"

<u>Name of Claim</u>	<u>BLM #</u>	<u>Location Date</u>	<u>Sec</u>	<u>Twp</u>	<u>Rng</u>
No Mistake #1	AMC 344354 ✓	01/18/97	23	4N	21W
No Mistake #2	AMC 344355 ✓	01/18/97	23	4N	21W
No Mistake #3	AMC 344706 ✓	02/17/97	24	4N	21W
Northstar Silver #1	AMC 348282 ✓	09/19/97	24	4N	21W
Northstar Silver #2	AMC 349240	11/15/97	19	4N	20W
Northstar Silver #3	AMC 349239	11/15/97	19	4N	20W
Gold Star Lode #1	<i>Correct 9/1/00</i> AMC 349451	12/23/97	23	4N	21W

RECEIVED
 BLM SERVICE OFFICE
 2001 AUG - 3 A 10: 25
 ARIZONA

7 KC

ENTERED IN COMPUTER

RS 10/23/2001

**DEPARTMENT OF THE INTERIOR
BUREAU OF LAND MANAGEMENT
MINING CLAIMS
(LIVE) Serial Register Page**

RunDate/Time: 11/07/01 07:27 AM

Page 1 of 1

01 10-21-1976;090STAT0090;43USC1744
Case Type 384201: PLACER CLAIM
Claim Name: NORTHSTAR SILVER #3
Commodity :
Case Disposition: CLOSED

**Serial Number
AMC349239**

Name & Address			Int Rel	% Interest
ALEXANDER JIM	BOX 9000-1505	QUARTZSITE, AZ 85346-9000	CO-OWNER	0.0000000
BRAUCHT JACK	BOX 123	QUARTZSITE, AZ 85346	CO-OWNER	0.0000000
FINLAY JAY	BOX 353	EHRENBERG, AZ 85334	CO-OWNER	0.0000000
JACKSON SALLY	BOX 9000-1505	QUARTZSITE, AZ 85346	CO-OWNER	0.0000000
MOLLOY SCOTT	BOX 9000-1505	QUARTZSITE, AZ 85346	CO-OWNER	0.0000000
NULPH HAROLD	BOX 9000-1505	QUARTZSITE, AZ 85346-9000	CO-OWNER	0.0000000
STOKES TERRY	BOX 9000-1505	QUARTZSITE, AZ 85346-9000	CO-OWNER	0.0000000
WYMAN DAVID	BOX 9000-1505	QUARTZSITE, AZ 85346	CO-OWNER	0.0000000

Mer Twp	Rng	Sec	Quadrant	District/Resource	County
14	0040N	0200W	019 SW	YUMA FIELD OFFICE	LA PAZ

Act Date	Code	Action	Action Remarks	Receipt Number
11/15/1997	403	LOCATION DATE		
12/17/1997	395	RECORDATION NOTICE RECD		
08/11/1999	483	SMALL MINER CERT FILED	2000	
08/18/1998	482	RENTAL/MAINTENANCE FEE	1999	
12/17/1997	482	RENTAL/MAINTENANCE FEE	1998	
04/11/2001	393	DECISION ISSUED		
09/01/2000	631	ABANDONMENT CLAIM VOID	REQ NOT MET	
10/08/1999	113	ADDITIONAL INFO RECEIVED	RECEIPT 2531989	
08/18/1998	113	ADDITIONAL INFO RECEIVED	RECEIPT 2389412	
02/27/1998	669	LAND STATUS CHECKED		
12/17/1997	501	ACCT ADV IN LEAD FILE	AMC349239-AMC349240	
12/01/1997	404	COUNTY RECORDATION	9706272	

Line Nr Remarks

United States Department of the Interior
Bureau of Land Management
 BUSINESS & SUPPORT SVCS DIV
 222 N CENTRAL AVE
 PHOENIX, AZ 85004 -2203
 Phone: (602) 417-9200

Receipt	
No:	349578

Transaction #: 367653
Date of Transaction: 08/03/2001

CUSTOMER: JAY FINLAY
 NORTHSTAR GOLD MINES
 P.O. BOX 353
 EHRENBERG, AZ 85334

LINE #	QTY	COMMODITY / SUBJECT / ACTION / PRODUCT	REMARKS	UNIT PRICE	TOTAL
1	1.00	LOCATABLE MINERALS / MINING CLAIMS-NOT NEW-UNADJUD, ONE AUTH NO. ONLY / MINING CLAIM MONEY RECEIVED (455)	MAINT 2002 (32)	- n/a -	\$3,200.00
TOTAL:					\$3,200.00

PAYMENT INFORMATION			
1	AMOUNT:	\$3,200.00	POSTMARKED: N/A
	TYPE:	CHECK	RECEIVED: 08/03/2001
	CHECK NO:	3794	
	NAME:	NORTHSTAR GOLD MINES FINLAY, JAY P.O. BOX 353 EHRENBERG AZ 85334	

REMARKS

CASE SERIAL NUMBER INFORMATION		
TRNS #	LINE #	CASES
367653	1	AMC102348/\$3200.00

This receipt was generated by the automated BLM Collections and Billings System and is a paper representation of a portion of the official electronic record contained therein.

*Copy for the case returned to the
 Date 8/9/2001 Class 4/10/01
 - (111)*

Authorized Date	12/26/2001
Instructions to Accounts	REFUND \$100, AMC 349239 CLOSED DECISION 4/11/01
Login ID	1461
Entry Date	12/26/2001
Total Amount	\$100.00

*Refund \$100 AMC closed
349239*

LLM



RECORDED AT THE
REQUEST OF: and
Return Document to:

For BLM Use Only

AZ-3850-1 (July 1992)

JAY FINLAY
BOX 353
EHRENBURG - AZ
85343
Telephone # (760) 219 0799

24 @ \$5.00 = \$120.00
Com 4-13-00

102348
38906
97158
245377
245744
236811
238554
31495
246075
195614

AFFIDAVIT OF PERFORMANCE OF ANNUAL WORK.

Also fill in ITEMS 1 through 9 and the reverse side of this document.

NOTICE OF INTENTION TO HOLD (ATTACHED)

I intend to hold the claims(s)/site(s) listed on the reverse side of this document for the calendar year 2000.
Also fill in ITEMS 1 through 4 and ITEM 9.

NOTICES OF INTENTION TO HOLD ARE FOR MILLSITES AND TUNNEL SITES OR FOR MINING CLAIMS WHEN ANNUAL ASSESSMENT WORK HAS NOT BEEN DONE, REGARDLESS OF WHETHER THE ANNUAL ASSESSMENT HAS BEEN SUSPENDED, DEFERRED, OR NOT YET ACCRUED. THE FILING OF A NOTICE OF INTENTION TO HOLD SHALL NOT RELIEVE THE OWNER OF COMPLYING WITH FEDERAL AND STATE LAWS PERTAINING TO THE PERFORMANCE OF ANNUAL ASSESSMENT WORK. NOTICES OF INTENTION TO HOLD FOR MILL SITES OR TUNNEL SITES NEED NOT BE COUNTY RECORDED. FOR MINING CLAIMS THE FORM FILED WITH THE BLM MUST BE IDENTICAL TO THE ONE THAT WAS OR WILL BE FILED WITH THE COUNTY.

A Notice of Annual Assessment Work or a Notice of Intention to Hold must be filed each calendar year following the calendar year in which the claim/site was located.

ALL CLAIMS LISTED ON A SINGLE AFFIDAVIT MUST BE CONTIGUOUS.

State of Arizona, County of LA PAZ
I, (Name) JAY FINLAY - NORTHSTAR GOLD MINES
Reside at (Address) Box 353
City EHRENBURG, County LA PAZ, State AZ, Zip 85343

I, the undersigned, being duly sworn, deposes and says that he/she is a citizen of the United States, more than eighteen years of age, that all of the facts set forth in this affidavit/notice, subject to the provisions and penalties of 18 USC 1001 pertaining to the filing of false, fictitious, or fraudulent statements with the United States, are true and correct according to the best of my knowledge, information and belief.

Owner's Name and Address (If not shown in items 1-3 above) CHECK HERE IF THIS IS A CHANGE OF ADDRESS

That I am personally acquainted with the mining claims(s). The work and improvements were made by and at the expense of the owner(s) of said claim(s). Said contiguous group of claims, listed on the reverse side of this document, are situated in the LA PAZ Mining District, LA PAZ County, Arizona.


That between the dates starting at 12 o'clock noon on September 1, 1999 And ending at 12 o'clock noon on September 1, 2000 east \$2400.00 Dollars worth of work and improvements were done and performed upon said claim(s) or upon any or more of a contiguous group of claims for the benefit of all, or wholly or partly outside of a contiguous group of claims for the benefit of all, not including the location work.

That the following persons were employed to perform the work and improvements described herein: JAY FINLAY, FERRY STOKES, HAROLD NULPH, SIM ALEXANDER

That the work and improvements performed were: REPAIRS & MAINTENANCE TO MINING ROADS (STORM RELATED) - WATCHMAN - EQUIPMENT & TOOLS ESSENTIAL TO THE DEVELOPMENT OF CLAIMS

Dated: 11-06-00, Signature: [Signature]
I, the undersigned, being duly sworn, depose and say that I am a Notary Public, this 07 day of Nov.

Notary Public Roberta Nelson
My Commission Expires 08/14/2004



216/01 Refund Authorized
for 11/20/00 Cleared Pd 2007

If the claims/sites have consecutive BLM#s and are in the same Township, Range and Section(s), they may be listed as follows:

SAMPLE 1 - 10

A MC 19640 - 49

DKT/Pg 1025/1-10
RECORDING #9106173-82.

4N 20W 36

CLAIM/SITE NAME	SERIAL NUMBER	Dkt/Pg or Recording #	TWN	RNG	SEC(S)
		Of ORIGINAL LOCATION			
		NOTICE	SHP		
SEE EXHIBIT "A" ATTACHED HERETO					
1.	AMC				
2.	AMC				
3.	AMC				
4.	AMC				
5.	AMC				
6.	AMC				
7.	AMC				
8.	AMC				
9.	AMC				
10.	AMC				
11.	AMC				
12.	AMC				
13.	AMC				
14.	AMC				
15.	AMC				
16.	AMC				
17.	AMC				
18.	AMC				
19.	AMC				
20.	AMC				
21.	AMC				
22.	AMC				
23.	AMC				
24.	AMC				
25.	AMC				
26.	AMC				
27.	AMC				
28.	AMC				
29.	AMC				
30.	AMC				

FILE WITH: BUREAU OF LAND MANAGEMENT, 222 NORTH CENTRAL AVENUE, PHOENIX, ARIZONA 85004-2203 and the respective county recorder, ON OR BEFORE DECEMBER 30th (NOT THE 31st). BLM requires a \$5.00 nonrefundable service charge for each mining claim, mill site or tunnel site.

This form is for the purpose of complying with the laws of the United States Department of the Interior, Bureau of Land Management and the State of Arizona pertaining to assessment work and/or notice of intention to hold. 30 USC 28, 43 CFR 3833.2, ARS 27-208. Subject to Paperwork Reduction Act and Privacy Act statements available at the BLM AZ State Office. This form is not copyrighted. It may be reproduced without restriction.

For BLM Use Only

PHOENIX, ARIZONA
2000 NOV-20 A 10:45
RECEIVED
BLM AZ STATE OFFICE

Exhibit "A"

Name of Claim	BLM #	Location Date	Sec	Twp	Rng
Black Boar #2	AMC 102348	08/26/79	31 30	4N	20W
Black Boar #3	AMC 102349	08/26/79	30 31	4N	20W
Black Boar #4	AMC 102350	08/26/79	31 25	4N	21W
Millisite Blue Bird #1	AMC 97158	12/30/79	25 30	4N	21W
Blue Bird #2	AMC 97159	12/31/79	25	4N	21W
Blue Bird #5	AMC 97162	12/30/79	25 30	4N	21W
Gold Belt #1	AMC 38907	02/18/37	23 24 25 26	4N	21W
Gold Belt #2	AMC 38908	02/18/37	25	4N	21W
Gold Belt #3	AMC 38909	02/18/37	25	4N	21W
Gold Belt #4	AMC 38910	02/18/37	25	4N	21W
Note: Amended	AMC same				
Gold Buckle	AMC 38906	09/04/66	23 24	4N	21W
Note: Amended	AMC same	05/20/79			
Gold City West #1	AMC 245377	10/16/85	26	4N	21W
Gold City West #3	AMC 245744	11/04/85	23	4N	21W
Gold City West #4	AMC 236813	02/23/83	23	4N	21W
Note: Amended	AMC same				
Golden Gate #1	AMC 51695	07/06/74	23	4N	21W
Golden Gate #2	AMC 238554	05/15/85	23	4N	21W
Golden Gate #3	AMC 246075	11/11/85	23	4N	21W
Golden Gate #4	AMC 246076	11/11/85	23	4N	21W
Jodi #1	AMC 195614	04/20/83	26	4N	21W
Jodi #2	AMC 195615	04/20/83	26	4N	21W
Jodi #3	AMC 195616	04/20/83	26	4N	21W
Jodi #4	AMC 195617	04/20/83	23	4N	21W
Jodi #5	AMC 195618	04/20/83	23	4N	21W
Jodi #6	AMC 195619	04/20/83	23	4N	21W

PHOENIX, ARIZONA

2000 AUG - 8 A 9:40

RECEIVED
B.L.M. AZ STATE OFFICE

PHOENIX, ARIZONA

2000 NOV 20 A 10:45

RECEIVED
B.L.M. AZ STATE OFFICE

Handwritten notes and signatures: "24 x 100.00 = 2400.00" and a signature.

UNITED STATES DEPARTMENT OF THE INTERIOR
BUREAU OF LAND MANAGEMENT
ARIZONA STATE OFFICE

Memorandum

To: Case File AMC 102348 et al
From: Dorie Morrison, LLE
Subject: Documentation of Telephone Conversation

Name of Person contacted: Jay Finlay

Telephone Number of Person Contacted: 760- 219-0799

Date of Contact: 2.16.2001

Summary: Called Mr. Finlay in reference to payment of \$120.00 on November 20, 2000 for 24 mining claims. Mr. Finlay paid \$2400 maintenance fees on August 8, 2000. The claimant did not qualify for a small miners waiver and paid the maintenance fees for 2001, therefore a refund of \$120.00 will be authorized.

Reversal Confirmation

wysiwyg://CBSData.106/http://cbs.blm.gov/cgi-bin/cbs/cbs_log

Authorized Date	02/16/2001
Instructions to Accounts	REFUND \$120 CLAIMANT PD MAINTENANCE FEE NO POL REQ
Login ID	1461
Entry Date	02/16/2001
Total Amount	\$120.00

2/16/01
Refund \$120.00 to Jay Fierlay
Claimant pd M.F.
No Pol Required
JFM

United States Department of the Interior
Bureau of Land Management
 BUSINESS & SUPPORT SVCS DIV
 222 N CENTRAL AVE
 PHOENIX, AZ 85004 -2203
 Phone: (602) 417-9200

Receipt	
No:	221788

Transaction #: 236006					
Date of Transaction: 11/20/2000					
CUSTOMER:		JAY FINLAY BOX 353 EHRENBERG, AZ 85343			
LINE #	QTY	COMMODITY / SUBJECT / ACTION / PRODUCT	REMARKS	UNIT PRICE	TOTAL
1	1	LOCATABLE MINERALS / MINING CLAIMS-ACCOUNTS/UNADJUDICATED / MINING CLAIM MONEY RECEIVED (455)	POL 2000 (24)	- n/a -	\$120.00
TOTAL:					\$120.00

PAYMENT INFORMATION			
1	AMOUNT:	\$120.00	POSTMARKED: N/A
	TYPE:	CHECK	RECEIVED: 11/20/2000
	CHECK NO:	1453	
	NAME:	FINLAY, JAY BOX 353 EHRENBERG AZ 85343	

REMARKS

CASE SERIAL NUMBER INFORMATION		
TRNS #	LINE #	CASES
236006	1	AMC102348

This receipt was generated by the automated BLM Collections and Billings System and is a paper representation of a portion of the official electronic record contained therein.

United States Department of the Interior
Bureau of Land Management
 BUSINESS & SUPPORT SVCS DIV
 222 N CENTRAL AVE
 PHOENIX, AZ 85004 -2203
 Phone: (602) 417-9200

Receipt	
No:	164653

Transaction #: 177690
 Date of Transaction: 08/08/2000

CUSTOMER: JAY FINLAY
 NORTHSTAR GOLD MINES
 BOX 353
 EHRENBERG, AZ 85334

LINE #	QTY	COMMODITY / SUBJECT / ACTION / PRODUCT	REMARKS	UNIT PRICE	TOTAL
1	1	LOCATABLE MINERALS / MINING CLAIMS-ACCOUNTS/UNADJUDICATED / MINING CLAIM MONEY RECEIVED (455)	MAINT 2001 (24)	- n/a -	\$2,400.00
TOTAL:					\$2,400.00

PAYMENT INFORMATION			
1	AMOUNT:	\$2,400.00	POSTMARKED: N/A
	TYPE:	CHECK	RECEIVED: 08/08/2000
	CHECK NO:	1408	
	NAME:	NORTHSTAR GOLD MINES FINLAY, JAY P.O.BOX 9000-1505 QUARTZSITE AZ 85346	

REMARKS

CASE SERIAL NUMBER INFORMATION		
TRNS #	LINE #	CASES
177690	1	AMC102348

This receipt was generated by the automated BLM Collections and Billings System and is a paper representation of a portion of the official electronic record contained therein.

Exhibit "A"

<u>Name of Claim</u>	<u>BLM #</u>	<u>Location</u>	<u>Date</u>	<u>Sec</u>	<u>Trp</u>	<u>Rng</u>
Black Boar #2	AMC 102348 ✓		08/26/79	31 30	4N	20W
Black Boar #3	AMC 102349 ✓		08/26/79	30 31	4N	20W
Black Boar #4	AMC 102350 ✓		08/26/79	31 25	4N	21W
Millisite Blue Bird #1	AMC 97158 ✓		12/30/79	25 30	4N	21W
Blue Bird #2	AMC 97159 ✓		12/31/79	25	4N	21W
Blue Bird #5	AMC 97162 ✓		12/30/79	25 30	4N	21W
Gold Belt #1	AMC 38907 ✓		02/18/37	23 24 25 26	4N	21W
Gold Belt #2	AMC 38908 ✓		02/18/37	25	4N	21W
Gold Belt #3	AMC 38909 ✓		02/18/37	25	4N	21W
Gold Belt #4	AMC 38910 ✓		02/18/37	25	4N	21W
Note: Amended	AMC same					
Gold Buckle	AMC 38906 ✓		09/04/66	23 24	4N	21W
Note: Amended	AMC same		05/20/79			
Gold City West #1	AMC 245377 ✓		10/16/85	26	4N	21W
Gold City West #3	AMC 245744 ✓		11/04/85	23	4N	21W
Gold City West #4	AMC 236813 ✓		02/23/83	23	4N	21W
Note: Amended	AMC same					
Golden Gate #1	AMC 51695 ✓		07/06/74	23	4N	21W
Golden Gate #2	AMC 238554 ✓		05/15/85	23	4N	21W
Golden Gate #3	AMC 246075 ✓		11/11/85	23	4N	21W
Golden Gate #4	AMC 246076 ✓		11/11/85	23	4N	21W
Jodi #1	AMC 195614 ✓		04/20/83	26	4N	21W
Jodi #2	AMC 195615 ✓		04/20/83	26	4N	21W
Jodi #3	AMC 195616 ✓		04/20/83	26	4N	21W
Jodi #4	AMC 195617 ✓		04/20/83	23	4N	21W
Jodi #5	AMC 195618 ✓		04/20/83	23	4N	21W
Jodi #6	AMC 195619 ✓		04/20/83	23	4N	21W

PHOENIX, ARIZONA

2000 AUG - 8 A 9:40

RECEIVED
BLM, AZ STATE OFFICE

24 x \$100.00 = \$2400.00

[Handwritten Signature]

AUG 2000

ENTERED IN COMPUTER

8-11-00

245744 246075 238554
 236811 195614 51695
 38906 ~~245754~~
 102348 245377
 97158

RECORDED AT THE REQUEST OF
 AND RETURN TO:

Dan Patch, President
 Arizona Gold Mines Inc.
 6850 North 86th Street
 Scottsdale, Arizona 85250

RECEIVED
 BLM STATE OFFICE
 1999 JUN 24 A 11: 58
 47721

**AFFIDAVIT/NOTICE OF INTENTION TO HOLD
 UNPATENTED MINING CLAIMS,
 NOTICE OF PAYMENT OF ANNUAL FEES**

STATE OF ARIZONA)
) ss.
 COUNTY OF LA PAZ)

I, Dan Patch, President under Arizona Gold Mines, Inc., being first duly sworn, verifies and states as follows:

Arizona Gold Mines Inc., 6850 North 86th Street, Scottsdale, Arizona, intends to hold the unpatented mining claims described and listed on EXHIBIT A, attached hereto.

The above claims are owned or claimed by Arizona Gold Mines Inc. for the valuable mineral contained therein, and it is the intent of Arizona Gold Mines Inc. to continue development of the claims. Annual rental or holding fees, in lieu of assessment work (as required by 43 C.F.R. 3833.1-5), for the year beginning September 1, 1999 through September 1, 2000 in the amount of \$100.00 per claim has been paid on or before August 31, 1999. These claims were located prior to October 6, 1992.

Dan Patch
 President of Arizona Gold Mines Inc.

STATE OF ARIZONA)
) ss.
 COUNTY OF MARICOPA)

ACKNOWLEDGED, SUBSCRIBED AND SWORN TO before me on 24TH August, 1999
 by Dan Patch, President of Arizona Gold Mines Inc.

OFFICIAL SEAL
 LAURETTE NORVELL
 NOTARY PUBLIC - ARIZONA
 MARICOPA COUNTY
 My Comm. Expires Dec. 30, 2001
Laurette Norvell
 Notary Public

Exhibit "A"

<u>Name of Claim</u>	<u>BLM #</u>	<u>Location</u>	<u>Date</u>	<u>Sec</u>	<u>Twp</u>	<u>Rng</u>
Black Boar #2	AMC 102348		08/26/79	31 30	4N	20W
Black Boar #3	AMC 102349		08/26/79	30 31	4N	20W
Black Boar #4	AMC 102350		08/26/79	31 25	4N	21W
Millisite Blue Bird #1	AMC 97158		12/30/79	25 30	4N	21W
Blue Bird #2	AMC 97159		12/31/79	25	4N	21W
Blue Bird #5	AMC 97162		12/30/79	25 30	4N	21W
Gold Belt #1	AMC 38907		02/18/37	23 24 25 26	4N	21W
Gold Belt #2	AMC 38908		02/18/37	25	4N	21W
Gold Belt #3	AMC 38909		02/18/37	25	4N	21W
Gold Belt #4	AMC 38910		02/18/37	25	4N	21W
Note: Amended	AMC same					
Gold Buckle	AMC 38906		09/04/66	23 24	4N	21W
Note: Amended	AMC same		05/20/79			
Gold City West #1	AMC 245377		10/16/85	26	4N	21W
Gold City West #3	AMC 245744		11/04/85	23	4N	21W
Gold City West #4	AMC 236813		02/23/83	23	4N	21W
Note: Amended	AMC same					
Golden Gate #1	AMC 51695		07/06/74	23	4N	21W
Golden Gate #2	AMC 238554		05/15/85	23	4N	21W
Golden Gate #3	AMC 246075		11/11/85	23	4N	21W
Golden Gate #4	AMC 246076		11/11/85	23	4N	21W
Jodi #1	AMC 195614		04/20/83	26	4N	21W
Jodi #2	AMC 195615		04/20/83	26	4N	21W
Jodi #3	AMC 195616		04/20/83	26	4N	21W
Jodi #4	AMC 195617		04/20/83	23	4N	21W
Jodi #5	AMC 195618		04/20/83	23	4N	21W
Jodi #6	AMC 195619		04/20/83	23	4N	21W

11/31/00
ENTERED INTO COMPUTER
SB 11/4/99

RECEIVED
 BLM FIELD OFFICE
 AUG 24 11:58 AM 1999
 PHOENIX, ARIZONA

24 KC

Exhibit "A"

<u>Name of Claim</u>	<u>Recordation Date</u>	<u>Docket</u>	<u>Page</u>	<u>BLM #</u>	<u>Sec</u>	<u>Twp</u>	<u>Rng</u>
Jackpot	09/15/59	263	417	AMC 47722	4 9	3N	18W
Note: Amended	12/17/59	271	286	AMC same			
Jackpot Extension	12/09/70	629	125	AMC 47721	4	3N	18W
The Ada K.	09/03/75	874	715	AMC 47723	4	3N	18W
Note: formerly Brandy	01/25/66	425	778	AMC same			

11/3/00
ENTERED INTO COMPUTER
30 11/4/99

RECEIVED
B.L.M. AZ STATE OFFICE
1999 AUG 24 A 11: 58
PIPERUX, ARIZONA

UNITED STATES
DEPARTMENT OF THE INTERIOR
BUREAU OF LAND MANAGEMENT

RECEIPT AND ACCOUNTING ADVICE

NO. 2296815

CD/AZ

08/24/99

Subject: CLAIM MAINTENANCE FEE 2000

3 38 53

2,700.00

Applicant:

DAN PATCH, PRES
AZ GOLD MINES INC
6850 N 8TH ST
SCOTTSDALE AZ 85250

CC

Remitter:

Assignor:

LEASE MANAGEMENT DATA NEW UPDATE PAYMENT

ORIGINAL SERIAL NO.	ASG.	TYPE	ST.	CTY.	FUND SYMBOL	ACRES/UNITS	RATE
DMC 47722 ET AL		(7)					

AMOUNT	ANV. DATE	EXP. DATE	BILL CYC.	S/C	DISTRICT	NEXT BILL	MISC. DATA	U of M	ACTUAL UNIT

ASSIGNMENT SERIAL NO.	ASG.	TYPE	ST.	CTY.	FUND SYMBOL	ACRES/UNITS	RATE

AMOUNT	ANV. DATE	EXP. DATE	BILL CYC.	S/C	DISTRICT	NEXT BILL	MISC. DATA	U of M	ACTUAL UNIT

APPLY REMITTANCE

ACTION	FUND SYMBOL	CTY.	AMOUNT
FILING FEE			
RENTAL			
UNEARNED			
REFUND			
TOTAL			
AMOUNT DUE			

Remarks:

BY:

DATE:

- Lease in Escrow?
- KGS?
- Auto Escalates?
- Auto Renew?

- Of Interest?
- Operating Rights?
- Operator
- Bond Filed?

FOR MMS USE ONLY

BILLEE NUMBER	OCS SECTION CODE	FOREST REFUGE

246075-
195614
47721-
102348-
97158-
38906-
245377-
245744-
236811-
51695-
238554-

RECORDED AT THE REQUEST OF
AND RETURN TO:

Dan Patch, President
Arizona Gold Mines Inc.
6850 North 86th Street
Scottsdale, Arizona 85250

**AFFIDAVIT/NOTICE OF INTENTION TO HOLD
UNPATENTED MINING CLAIMS,
NOTICE OF PAYMENT OF ANNUAL FEES**

RECEIVED
BLM. AZ STATE OFFICE
1998 AUG 10 P 2:33
PHOENIX, ARIZONA

STATE OF ARIZONA)
) ss.
COUNTY OF LA PAZ)

I, Dan Patch, President under Arizona Gold Mines, Inc., being first by sworn, verifies and states as follows:

Arizona Gold Mines Inc., 6850 North 86th Street, Scottsdale, Arizona, intends to hold the unpatented mining claims described and listed on EXHIBIT A, attached hereto.


The above claims are owned or claimed by Arizona Gold Mines Inc. for the valuable mineral contained therein, and it is the intent of Arizona Gold Mines Inc. to continue development of the claims. Annual rental or holding fees, in lieu of assessment work (as required by 43 C.F.R. 3833.1-5), for the year beginning September 1, 1998 through September 1, 1999 in the amount of \$100.00 per claim has been paid on or before August 31, 1998. These claims were located prior to October 6, 1992.

Dan Patch

President of Arizona Gold Mines Inc.

STATE OF ARIZONA)
) ss.
COUNTY OF MARICOPA)

ACKNOWLEDGED, SUBSCRIBED AND SWORN TO before me on August 7th, 1998 by Dan Patch, President of Arizona Gold Mines Inc.



Mary Lu Anita Patch
Notary Public

27710

Exhibit "A"

<u>Name of Claim</u>	<u>Recordation Date</u>	<u>Docket</u>	<u>Page</u>	<u>BLM #</u>	<u>Sec</u>	<u>Twp</u>	<u>Rng</u>
Jackpot	09/15/59	263	417	AMC 47722	4 9	3N	18W
Note: Amended	12/17/59	271	286	AMC same			
Jackpot Extension	12/09/70	629	125	AMC 47721	4	3N	18W
The Ada K.	09/03/75	874	715	AMC 47723	4	3N	18W
Note: formerly Brandy	01/25/66	425	778	AMC same			

PHOENIX, ARIZONA
 1998 AUG 10 P 2:33
 RECEIVED BLM, AZ STATE OFFICE

3 KC

VERIFIED ENTERED IN COMPUTER

AUG 13 1998

Exhibit "A"

<u>Name of Claim</u>	<u>BLM #</u>	<u>Location</u>	<u>Date</u>	<u>Sec</u>	<u>Twp</u>	<u>Rng</u>
Black Boar #2	AMC 102348		08/26/79	31 30	4N	20W
Black Boar #3	AMC 102349		08/26/79	30 31	4N	20W
Black Boar #4	AMC 102350		08/26/79	31 25	4N	21W
Millisite Blue Bird #1	AMC 97158		12/30/79	25 30	4N	21W
Blue Bird #2	AMC 97159		12/31/79	25	4N	21W
Blue Bird #5	AMC 97162		12/30/79	25 30	4N	21W
Gold Belt #1	AMC 38907		02/18/37	23 24 25 26	4N	21W
Gold Belt #2	AMC 38908		02/18/37	25	4N	21W
Gold Belt #3	AMC 38909		02/18/37	25	4N	21W
Gold Belt #4	AMC 38910		02/18/37	25	4N	21W
Note: Amended	AMC same					
Gold Buckle	AMC 38906		09/04/66	23 24	4N	21W
Note: Amended	AMC same		05/20/79			
Gold City West #1	AMC 245377		10/16/85	26	4N	21W
Gold City West #3	AMC 245744		11/04/85	23	4N	21W
Gold City West #4	AMC 236813		02/23/83	23	4N	21W
Note: Amended	AMC same					
Golden Gate #1	AMC 51695		07/06/74	23	4N	21W
Golden Gate #2	AMC 238554		05/15/85	23	4N	21W
Golden Gate #3	AMC 246075		11/11/85	23	4N	21W
Golden Gate #4	AMC 246076		11/11/85	23	4N	21W
Jodi #1	AMC 195614		04/20/83	26	4N	21W
Jodi #2	AMC 195615		04/20/83	26	4N	21W
Jodi #3	AMC 195616		04/20/83	26	4N	21W
Jodi #4	AMC 195617		04/20/83	23	4N	21W
Jodi #5	AMC 195618		04/20/83	23	4N	21W
Jodi #6	AMC 195619		04/20/83	23	4N	21W

24 KC

PHOENIX, ARIZONA

1998 AUG 10 P 2:33

RECEIVED
BLM, AZ STATE OFFICE

ENTERED IN COMPUTER

AUG 13 1998

VERIFIED

AUG 14 1998

UNITED STATES
DEPARTMENT OF THE INTERIOR
BUREAU OF LAND MANAGEMENT

RECEIPT AND ACCOUNTING ADVICE

NO. 2389265 03

TC/AZ 08/10/98

Subject: CLAIM MAINTENANCE FEE 1999

3 68 53

2,700.00 ✓

Applicant:

DAN PATCH
ARIZONA GOLD MINES INC
6850 N 36TH ST
SCOTTSDALE AZ 85250

CC

Remitter:

Assignor:

LEASE MANAGEMENT DATA NEW UPDATE PAYMENT

ORIGINAL SERIAL NO.	ASG.	TYPE	ST.	CTY.	FUND SYMBOL	ACRES/UNITS	RATE
AMC 47722, ET AL							

AMOUNT	ANV. DATE	EXP. DATE	BILL CYC.	S/C	DISTRICT	NEXT BILL	MISC. DATA	U of M	ACTUAL UNITS

ASSIGNMENT SERIAL NO.	ASG.	TYPE	ST.	CTY.	FUND SYMBOL	ACRES/UNITS	RATE

AMOUNT	ANV. DATE	EXP. DATE	BILL CYC.	S/C	DISTRICT	NEXT BILL	MISC. DATA	U of M	ACTUAL UNITS

APPLY REMITTANCE

ACTION	FUND SYMBOL	CTY.	AMOUNT
FILING FEE			
RENTAL			
UNEARNED			
REFUND			
TOTAL			
AMOUNT DUE			

Remarks:

BY:

DATE:

- Lease in Escrow?
- KGS?
- Auto Escalates?
- Auto Renew?

- Of Interest?
- Operating Rights?
- Operator
- Bond Filed?

FOR MMS USE ONLY

BILLEE NUMBER	FOREST REFUGE
OCS SECTION CODE	

Exhibit "A"

<u>Name of Claim</u>	<u>BLM #</u>	<u>Location Date</u>	<u>Sec</u>	<u>Twp</u>	<u>Rng</u>
Black Boar #2	AMC 102348	08/26/79	31 30	4N	20W
Black Boar #3	AMC 102349	08/26/79	30 31	4N	20W
Black Boar #4	AMC 102350	08/26/79	31 25	4N	21W
Millisite Blue Bird #1	AMC 97158	12/30/79	25 30	4N	21W
Blue Bird #2	AMC 97159	12/31/79	25	4N	21W
Blue Bird #5	AMC 97162	12/30/79	25 30	4N	21W
Gold Belt #1	AMC 38907	02/18/37	23 24 25 26	4N	21W
Gold Belt #2	AMC 38908	02/18/37	25	4N	21W
Gold Belt #3	AMC 38909	02/18/37	25	4N	21W
Gold Belt #4	AMC 38910	02/18/37	25	4N	21W
Note: Amended	AMC same				
Gold Buckle	AMC 38906	09/04/66	23 24	4N	21W
Note: Amended	AMC same	05/20/79			
Gold City West #1	AMC 245377	10/16/85	26	4N	21W
Gold City West #3	AMC 245744	11/04/85	23	4N	21W
Gold City West #4	AMC 236813	02/23/83	23	4N	21W
Note: Amended	AMC same				
Golden Gate #1	AMC 51695	07/06/74	23	4N	21W
Golden Gate #2	AMC 238554	05/15/85	23	4N	21W
Golden Gate #3	AMC 246075	11/11/85	23	4N	21W
Golden Gate #4	AMC 246076	11/11/85	23	4N	21W
Jodi #1	AMC 195614	04/20/83	26	4N	21W
Jodi #2	AMC 195615	04/20/83	26	4N	21W
Jodi #3	AMC 195616	04/20/83	26	4N	21W
Jodi #4	AMC 195617	04/20/83	23	4N	21W
Jodi #5	AMC 195618	04/20/83	23	4N	21W
Jodi #6	AMC 195619	04/20/83	23	4N	21W

RECEIVED
 BLM AZ STATE OFFICE
 AUG 18 3 50 PM '97
 PHOENIX, ARIZONA

Handwritten initials

Exhibit "A"

<u>Name of Claim</u>	<u>Recordation Date</u>	<u>Docket</u>	<u>Page</u>	<u>BLM #</u>	<u>Sec</u>	<u>Twp</u>	<u>Rng</u>
Jackpot	09/15/59	263	417	AMC 47722	4 9	3N	18W
Note: Amended	12/17/59	271	286	AMC same			
Jackpot Extension	12/09/70	629	125	AMC 47721	4	3N	18W
The Ada K.	09/03/75	874	715	AMC 47723	4	3N	18W
Note: formerly Brandy	01/25/66	425	778	AMC same			

APL

RECEIVED
BLM AZ STATE OFFICE
Aug 18 3 50 PM '97
PHOENIX, ARIZONA

UNITED STATES
DEPARTMENT OF THE INTERIOR
BUREAU OF LAND MANAGEMENT

RECEIPT AND ACCOUNTING ADVICE

No. 2315338

10/93

99/10/97

Subject: CLAIM MAINTENANCE FEE 1993 - 97

1 40 158

2,700.00

Applicant:

DAVE PATTON
ARIZONA GOLD MINES INC
6050 N 45TH ST
SCOTTSDALE AZ 85250

Remitter:

390-143-1007

Assignor:

LEASE MANAGEMENT DATA NEW UPDATE PAYMENT

ORIGINAL SERIAL NO.	ASG.	TYPE	ST.	CTY.	FUND SYMBOL	ACRES/UNITS	RATE
0001 100000, ET AL							

AMOUNT	ANV. DATE	EXP. DATE	BILL CYC.	S/C	DISTRICT	NEXT BILL	MISC. DATA	U of M	ACTUAL UNITS

ASSIGNMENT SERIAL NO.	ASG.	TYPE	ST.	CTY.	FUND SYMBOL	ACRES/UNITS	RATE

AMOUNT	ANV. DATE	EXP. DATE	BILL CYC.	S/C	DISTRICT	NEXT BILL	MISC. DATA	U of M	ACTUAL UNITS

APPLY REMITTANCE

ACTION	FUND SYMBOL	CTY.	AMOUNT
FILING FEE			
RENTAL			
UNEARNED			
REFUND			
TOTAL			
AMOUNT DUE			

Remarks:

BY:

DATE:

- Lease in Escrow?
- KGS?
- Auto Escalates?
- Auto Renew?

- Of Interest?
- Operating Rights?
- Operator
- Bond Filed?

FOR MMS USE ONLY

BILLEE	FOREST REFUGE
NUMBER	
OCS SECTION	
CODE	

24 claims
 102348
 97158
 245377
 245744
 236811
 51695
 238554
 246075
 195614

RECORDED AT THE REQUEST OF
 AND RETURN TO:

Dan Patch, President
 Arizona Gold Mines Inc.
 6850 North 86th Street
 Scottsdale, Arizona 85250

**AFFIDAVIT/NOTICE OF INTENTION TO HOLD
 UNPATENTED MINING CLAIMS,
 NOTICE OF PAYMENT OF ANNUAL FEES**

RECEIVED
 PHOENIX, ARIZONA
 AUG 27 1 10 PM '96
 STATE OF ARIZONA
 SR

STATE OF ARIZONA)
) ss.
 COUNTY OF LA PAZ)

I, Dan Patch, President under Arizona Gold Mines, Inc., being first duly sworn, verifies and states as follows:

Arizona Gold Mines Inc., 6850 North 86th Street, Scottsdale, Arizona, intends to hold the unpatented mining claims described and listed on EXHIBIT A, attached hereto.

The above claims are owned or claimed by Arizona Gold Mines Inc. for the valuable mineral contained therein, and it is the intent of Arizona Gold Mines Inc. to continue development of the claims. Annual rental or holding fees, in lieu of assessment work (as required by 43 C.F.R. 3833.1-5), for the year beginning September 1, 1996 through September 1, 1997 in the amount of \$100.00 per claim has been paid on or before August 31, 1996. These claims were located prior to October 6, 1992.

Dan Patch
 President of Arizona Gold Mines Inc.

STATE OF Arizona)
) ss.
 COUNTY OF Maricopa)

ACKNOWLEDGED, SUBSCRIBED AND SWORN TO before me on August 27th, 1996 by Dan Patch, President of Arizona Gold Mines Inc.

My Commission Expires April 30, 1999

[Signature]
 Notary Public

ENTERED IN COMPUTER

10/7/96 SR [Signature]

Exhibit "A"

<u>Name of Claim</u>	<u>BLM #</u>	<u>Location Date</u>	<u>Sec</u>	<u>Twp</u>	<u>Rng</u>
Black Boar #2	AMC 102348	08/26/79	31 30	4N	20W
Black Boar #3	AMC 102349	08/26/79	30 31	4N	20W
Black Boar #4	AMC 102350	08/26/79	31 25	4N	21W
Millisite Blue Bird #1	AMC 97158	12/30/79	25 30	4N	21W
Blue Bird #2	AMC 97159	12/31/79	25	4N	21W
Blue Bird #5	AMC 97162	12/30/79	25 30	4N	21W
Gold Belt #1	AMC 38907	02/18/37	23 24 25 26	4N	21W
Gold Belt #2	AMC 38908	02/18/37	25	4N	21W
Gold Belt #3	AMC 38909	02/18/37	25	4N	21W
Gold Belt #4	AMC 38910	02/18/37	25	4N	21W
Note: Amended	AMC same				
Gold Buckle	AMC 38906	09/04/66	23 24	4N	21W
Note: Amended	AMC same	05/20/79			
Gold City West #1	AMC 245377	10/16/85	26	4N	21W
Gold City West #3	AMC 245744	11/04/85	23	4N	21W
Gold City West #4	AMC 236813	02/23/83	23	4N	21W
Note: Amended	AMC same				
Golden Gate #1	AMC 51695	07/06/74	23	4N	21W
Golden Gate #2	AMC 238554	05/15/85	23	4N	21W
Golden Gate #3	AMC 246075	11/11/85	23	4N	21W
Golden Gate #4	AMC 246076	11/11/85	23	4N	21W
Jodi #1	AMC 195614	04/20/83	26	4N	21W
Jodi #2	AMC 195615	04/20/83	26	4N	21W
Jodi #3	AMC 195616	04/20/83	26	4N	21W
Jodi #4	AMC 195617	04/20/83	23	4N	21W
Jodi #5	AMC 195618	04/20/83	23	4N	21W
Jodi #6	AMC 195619	04/20/83	23	4N	21W

RECEIVED
 U.S. BUREAU OF LAND MANAGEMENT
 U.S. DEPARTMENT OF THE INTERIOR
 PHOENIX, ARIZONA
 Aug 27 1 10 PM '95

UNITED STATES
DEPARTMENT OF THE INTERIOR
BUREAU OF LAND MANAGEMENT

RECEIPT AND ACCOUNTING ADVICE

NO. 2263507⁰⁴
RS/AZ 08/27/96

Subject: CLAIM MAINTENANCE FEE 1997 (24)

2 54 13

2,400.00

Applicant:

DAN PATCH, PRESIDENT
ARIZONA GOLD MINES, INC.
6850 N. 36TH ST.
SCOTTSDALE, AZ 85250

SAME - CK #2377

Remitter: 602-483-8367

Assignor:

LEASE MANAGEMENT DATA										<input type="checkbox"/> NEW	<input type="checkbox"/> UPDATE	<input type="checkbox"/> PAYMENT
ORIGINAL SERIAL NO.	ASG.	TYPE	ST.	CTY.	FUND SYMBOL			ACRES/UNITS	RATE			
AMC 102348, ET AL												
AMOUNT	ANV. DATE	EXP. DATE	BILL CYC.	S/C	DISTRICT	NEXT BILL	MISC. DATA	U of M	ACTUAL UNITS			
ASSIGNMENT SERIAL NO.	ASG.	TYPE	ST.	CTY.	FUND SYMBOL			ACRES/UNITS	RATE			
AMOUNT	ANV. DATE	EXP. DATE	BILL CYC.	S/C	DISTRICT	NEXT BILL	MISC. DATA	U of M	ACTUAL UNITS			

APPLY REMITTANCE

ACTION	FUND SYMBOL	CTY.	AMOUNT
FILING FEE			
RENTAL			
UNEARNED			
REFUND			
TOTAL			
AMOUNT DUE			

Remarks:

AMC 102348-350
97158-159
97162.
38906-910
245377
245744
236813
51695
238554
240075-076

195014-619

Jr

BY:

DATE:

- Lease in Escrow?
- KGS? Of Interest?
- Auto Escalates? Operating Rights?
- Auto Renew? Operator
- Bond Filed?

FOR MMS USE ONLY

BILLEE NUMBER	FOREST REFUGE
OCS SECTION	
CODE	

EXHIBIT A

Attached to and made a part of that certain Affidavit/Notice of Intention to Hold Unpatented Mining Claims, Notice of Payment of Annual Fees dated the _____ day of August, 1995, covering the following unpatented lode mining claims located in all or portions of Section 30 & 31, Township 4 North, Range 20 West; Sections 23, 24, 25, and 26 Township 4 North, Range 21 West, Gila and Salt River Principal Meridian, and La Paz Mining District, County of La Paz, State of Arizona.

Name of Claim	BLM #	Location	Yuma County Recorder	
			Docket	Page
Black Boar #2 } Black Boar #3 } Black Boar #4 }	AMC 102348 } AMC 102349 } AMC 102350 }	08/26/79 08/26/79 08/26/79	1126 1126 1126	105 107 108
Millisite Blue Bird #1 ✓ Blue Bird #2 ✓ Blue Bird #5 ✓	AMC 97158 } AMC 97159 } AMC 97162 ✓	12/30/79 12/31/79 12/30/79	1139 1139 1139	255 796 251
Gold Belt #1 } Gold Belt #2 } Gold Belt #3 } Gold Belt #4 }	AMC 38907 } AMC 38908 } AMC 38909 } AMC 38910 }	02/18/37 02/18/37 02/18/37 02/18/37	35 35 35 35	179 180 181 182
Note: Amended Gold Buckle ✓ Note: Amended	AMC same AMC 38906 ✓ AMC same	 09/04/66 05/20/79	 445 1088	 599-60 146 892-89
Gold City West #1 ✓ Gold City West #3 ✓ Gold City West #4 Note: Amended	AMC 245377 ✓ AMC 245744 ✓ AMC 236813 AMC same	10/16/85 11/04/85 02/23/83		
Golden Gate #1 ✓ Golden Gate #2 ✓ Golden Gate #3 } Golden Gate #4 }	AMC 51695 ✓ AMC 238554 ✓ AMC 246075 } AMC 246076 }	07/06/74 05/15/85 11/11/85 11/11/85		
Jodi #1 } Jodi #2 } Jodi #3 } Jodi #4 } Jodi #5 } Jodi #6 }	AMC 195614 } AMC 195615 } AMC 195616 } AMC 195617 } AMC 195618 } AMC 195619 }	04/20/83 04/20/83 04/20/83 04/20/83 04/20/83 04/20/83		

RECEIVED
 BLM AZ STATE OFFICE
 AUG 10 2 53 PM '95
 YUMA COUNTY

24

EXHIBIT A

Attached to and made a part of that certain Affidavit/Notice of Intention to Hold Unpatented Mining Claims, Notice of Payment of Annual Fees dated the _____ day of August, 1995, covering the following unpatented placer mining claims located in all or portions of Sections 4 & 9, Township 3 North, Range 18 West, Gila and Salt River Principal Meridan, and Plomosa Mining District, County of La Paz, State of Arizona.

<u>Name of Claim</u>	<u>BLM #</u>	<u>Location</u>	<u>Date</u>	<u>Yuma County Recorder</u>	
				<u>Docket</u>	<u>Page</u>
Jackpot ✓	AMC 47722 ✓		09/15/59	263	417
Note: Amended	AMC same		12/17/59	271	286
Jackpot Extension ✓	AMC 47721 ✓		12/09/70	629	125
The Ada K. ✓	AMC 47723 ✓		09/03/75	874	715
Note: formerly Brandy	AMC same		01/25/66	425	778

47721 - 47723

RECEIVED
BLM AZ STATE OFFICE
Aug 10 2 53 PM '95
PHOENIX ARIZONA

(3) 

UNITED STATES
DEPARTMENT OF THE INTERIOR
BUREAU OF LAND MANAGEMENT

RECEIPT AND ACCOUNTING ADVICE

NO. 2147683

WS/AZ 08/18/95

Subject: CLAIM MAINTENANCE FEE 1996 (27) 3 48 83 2,700.00

Applicant:

DAN PATCH
ARIZONA GOLD MINES INC
6850 N 84TH ST.
SCOTTSDALE AZ 85250

Remitter: SAME CO

Assignor:

LEASE MANAGEMENT DATA										
<input type="checkbox"/> NEW <input type="checkbox"/> UPDATE <input type="checkbox"/> PAYMENT										
ORIGINAL SERIAL NO.	ASG.	TYPE	ST.	CTY.	FUND SYMBOL			ACRES/UNITS	RATE	
SMC 102348, ET AL										
AMOUNT	ANV. DATE	EXP. DATE	BILL CYC.	S/C	DISTRICT	NEXT BILL	MISC. DATA	U of M	ACTUAL UNITS	
ASSIGNMENT SERIAL NO.	ASG.	TYPE	ST.	CTY.	FUND SYMBOL			ACRES/UNITS	RATE	
AMOUNT	ANV. DATE	EXP. DATE	BILL CYC.	S/C	DISTRICT	NEXT BILL	MISC. DATA	U of M	ACTUAL UNITS	
APPLY REMITTANCE										
ACTION	FUND SYMBOL	CTY.	AMOUNT							
FILING FEE										
RENTAL										
UNEARNED										
REFUND										
TOTAL										
AMOUNT DUE										
Remarks: +MC 102348 - 102350 : 51695 97158 - 97159 2 47721 - 97162 1 47723 3 38906 - 38910 5 245377 1 245744 1 236813 1 238554 1 246075 - 246076 2 BY: 195614 - 195619 6 DATE:										
<input type="checkbox"/> Lease in Escrow? <input type="checkbox"/> KGS? <input type="checkbox"/> Auto Escalates? <input type="checkbox"/> Auto Renew?										
Of Interest? Operating Rights? Operator Bond Filed?										
FOR MMS USE ONLY										
BILLEE					NUMBER			FOREST REFUGE		
OCS SECTION					CODE					

EXHIBIT A

AMC 38906
51694
97158
102348
195614

Attached to and made a part of that certain Affidavit/Notice of Intention to Hold Unpatented Mining Claims, Notice of Payment of Annual Fees dated the 26th day of August, 1994, covering the following unpatented lode mining claims located in all or portions of Sections 31 & 30, Township 4 North, Range 20 West; Sections 23, 24, 25 and 26 Township 4 North, 21 West, Gila and Salt River Principal Meridian, and La Paz Mining District, County of La Paz, State of Arizona.

AMC 236811

Yuma County Recorder

<u>Name of Claim</u>	<u>BLM #</u>	<u>Location</u>	<u>Date</u>	<u>Docket</u>	<u>Page</u>
Black Boar #2	AMC 102348 ✓	08/26/79		1126	105
Black Boar #3	AMC 102349	08/26/79		1126	107
Black Boar #4	AMC 102350 ✓	08/26/79		1126	108
Millisite Blue Bird #1	AMC 97158 ✓	12/30/79		1139	255
Blue Bird #2	AMC 97159	12/31/79		1139	796
Blue Bird #5	AMC 97162 ✓	12/30/79		1139	251
Gold Belt #1	AMC 38907 ✓	02/18/37		35	179
Gold Belt #2	AMC 38908 ✓	02/18/37		35	180
Gold Belt #3	AMC 38909 ✓	02/18/37		35	181
Gold Belt #4	AMC 38910 ✓	02/18/37		35	182
Note: Amended	AMC same			146	599-60
Gold Buckle	AMC 38906 ✓	09/04/66		445	146
Note: Amended	AMC same	05/20/79		1088	892-89
Gold City West #1	AMC 245377 ✓	10/16/85			
Gold City West #3	AMC 245744	11/04/85			
Gold City West #4	AMC 236813 ✓	02/23/83			
Note: Amended	AMC same				
Golden Gate #1	AMC 51695 ✓	07/06/74			
Golden Gate #2	AMC 238554 ✓	05/15/85			
Golden Gate #3	AMC 246075	11/11/85			
Golden Gate #4	AMC 246076	11/11/85			
Jodi #1	AMC 195614 ✓	04/20/83			
Jodi #2	AMC 195615 ✓	04/20/83			
Jodi #3	AMC 195616 ✓	04/20/83			
Jodi #4	AMC 195617 ✓	04/20/83			
Jodi #5	AMC 195618 ✓	04/20/83			
Jodi #6	AMC 195619 ✓	04/20/83			

AMC 238554
245377
245744

47721
144884
105953

12 lead files
JB

RECEIVED
B.L.M. AZ STATE OFFICE
AUG 20 11 30 AM '94
PHOENIX, ARIZONA
24 Claims
Bof

9-27-94-JB
ENTERED IN COMPUTER
95 maintenance fee

EXHIBIT A

47721
144894
AMC 105953

Attached to and made a part of that certain Affidavit/Notice of Intention to Hold Unpatented Mining Claims, Notice of Payment of Annual Fees dated the 26th day of August, 1994, covering the following unpatented lode mining claims situated in the Plomosa Mining District, La Paz County, State of Arizona, the location notices of which are of record in the office of the Clerk or Recorder of said county.

<u>Name of Claim</u>	<u>Recorded</u>		<u>BLM</u>
	<u>Book</u>	<u>Page</u>	<u>Serial Number</u>
Iron Reef #1-8	1168	69-84	105953-105960 8
Copperstone #58-62	1152	771-779	98974-98978 5
Copperstone #132-133	1254	139-141	144915-144916 2
Copperstone #140-150	1254	155-175	144923-144933 11

RECEIVED
BLM, AZ STATE OFFICE
AUG 20 11 38 AM '94
PHOENIX, ARIZONA
26 claims
by

9-27-94-JPB
ENTERED IN COMPUTER

95 maintenance fee

10/1/94 LCM

EXHIBIT A

AMC 47721

Attached to and made a part of that certain Affidavit/Notice of Intention to Hold Unpatented Mining Claims, Notice of Payment of Annual Fees dated the 26th day of August, 1994, covering the following unpatented placer mining claims located in all or portions of Sections 4 & 9, Township 3 North, Range 18 West, Gila and Salt River Principal Meridan, and Plomosa Mining District, County of La Paz, State of Arizona.

<u>Name of Claim</u>	<u>BLM #</u>	<u>Location Date</u>	<u>Yuma County Recorder</u>	
			<u>Docket</u>	<u>Page</u>
Jackpot	AMC 47722	09/15/59	263	417
Note: Amended	AMC same	12/17/59	271	286
Jackpot Extension	AMC 47721	12/09/70	629	125
The Ada K.	AMC 47723	09/03/75	874	715
Note: formerly	AMC same	01/25/66	425	778

RECEIVED
 B.L.M. AZ STATE OFFICE
 AUG 20 11 38 AM '94
 PHOENIX, ARIZONA

*3 claims
Bof*

9-27-94-JB

ENTERED IN COMPUTER

95 maintenance fee

10/11/94 DJM

UNITED STATES
DEPARTMENT OF THE INTERIOR
BUREAU OF LAND MANAGEMENT

RECEIPT AND ACCOUNTING ADVICE

NO. 2024615 04

WG/AZ

08/26/94

Subject: CLAIM MAINTENANCE FEE 1995 (53)

3 25 53

OK
5,300.00

Applicant:

DAN PATCH
6850 N. 86TH ST.
SCOTTSDALE AZ. 85250

Remitter: SAME CO
483-8367

Assignor:

LEASE MANAGEMENT DATA								<input type="checkbox"/> NEW	<input type="checkbox"/> UPDATE	<input type="checkbox"/> PAYMENT
ORIGINAL SERIAL NO.	ASG.	TYPE	ST.	CTY.	FUND SYMBOL			ACRES/UNITS	RATE	
105953, ET AL										

AMOUNT	ANV. DATE	EXP. DATE	BILL CYC.	S/C	DISTRICT	NEXT BILL	MISC. DATA	U of M	ACTUAL UNITS

ASSIGNMENT SERIAL NO.	ASG.	TYPE	ST.	CTY.	FUND SYMBOL			ACRES/UNITS	RATE

AMOUNT	ANV. DATE	EXP. DATE	BILL CYC.	S/C	DISTRICT	NEXT BILL	MISC. DATA	U of M	ACTUAL UNITS

APPLY REMITTANCE			
ACTION	FUND SYMBOL	CTY.	AMOUNT
FILING FEE			
RENTAL			
UNEARNED			
REFUND			
TOTAL			
AMOUNT DUE			

Remarks:
 105953-105960, 98974-98978
 144915-144916, ~~144915-144916~~
 144923-144933, 47721-47723
 102348-102350, 97158-97159
 97162,
 38906-38910,
 245377, 246075, 246076
 245744, 195614-195619
 238813,
 51695,
 BY: 238554, DATE: 53

Lease in Escrow?
 KGS?
 Auto Escalates?
 Auto Renew?

Of Interest?
 Operating Rights?
 Operator
 Bond Filed?

FOR MMS USE ONLY

BILLEE	FOREST REFUGE
NUMBER	
OCS SECTION	
CODE	

EXHIBIT A

102348
 236811 97158
 51695 38906
 195614 238554 245377
 246075 245744

Attached to and made a part of that certain Affidavit/Notice of Intention to Hold Unpatented Mining Claims, Notice of Payment of Annual Fees dated the 24th day of August, 1993, covering the following unpatented lode mining claims located in all or portions of Sections 31 & 30, Township 4 North, Range 20 West; Sections 23, 24, 25 and 26, Township 4 North, 21 West, Gila and Salt River Principal Meridian, and La Paz Mining District, County of La Paz, State of Arizona. *SK*

<u>Name of Claim</u>	<u>BLM #</u>	<u>La Paz County Doc.#</u>	<u>Yuma County Recorder</u>	
			<u>Docket</u>	<u>Page</u>
Black Boar #2	AMC 102348	86-2232	1126	105
Black Boar #3	AMC 102349	86-2233	1126	107
Black Boar #4	AMC 102350	86-2234	1126	108
Millisite Blue Bird #1	AMC 97158	86-2236	1139	255
Blue Bird #2	AMC 97159	86-2237	1139	796
Blue Bird #5	AMC 97162	86-2240	1139	251
Gold Belt #1	AMC 38907		35	179
Gold Belt #2	AMC 38908		35	180
Gold Belt #3	AMC 38909		35	181
Gold Belt #4	AMC 38910		35	182
Note: Amended	AMC same		146	599-60
Gold Buckle	AMC 38906		445	146
Note: Amended	AMC same		1088	892-89
Gold City West #1	AMC 245377	85-4541		
Gold City West #3	AMC 245744	85-4820		
Gold City West #4	AMC 236813	83-001069		
Note: Amended	AMC same	85-4821		
Golden Gate #1	AMC 51695	816 668 - Yuma co.		
Golden Gate #2	AMC 238554	85-2514 pp.1-2		
Golden Gate #3	AMC 246075	85-4942 pp.1-2		
Golden Gate #4	AMC 246076	85-4943 pp.1-2		
Jodi #1	AMC 195614	83-001745 pp.1-2		
Jodi #2	AMC 195615	83-001746 pp.1-2		
Jodi #3	AMC 195616	83-001747 pp.1-2		
Jodi #4	AMC 195617	83-001748 pp.1-2		
Jodi #5	AMC 195618	83-001749 pp.1-2		
Jodi #6	AMC 195619	83-001750 pp.1-2		

RECEIVED
 BLM AZ STATE OFFICE
 AUG 27 10 31 AM '93
 PHOENIX, ARIZONA

2 Documents

93 + 94
 ENTERED IN COMPUTER
 10-5-93 *SK*

24 Bof

47721
SR

EXHIBIT A

Attached to and made a part of that certain Affidavit/Notice of Intention to Hold Unpatented Mining Claims, Notice of Payment of Annual Fees dated the 24th day of August, 1993, covering the following unpatented placer mining claims located in all or portions of Sections 4 & 9, Township 3 North, Range 18 West, Gila and Salt River Principal Meridan, and Plomosa Mining District, County of La Paz, State of Arizona.

<u>Name of Claim</u>	<u>BLM #</u>	<u>Location</u>	<u>Date</u>	<u>Yuma County Recorder</u>	
				<u>Docket</u>	<u>Page</u>
Jackpot	AMC 47722 ✓		09/15/59	263	417
Note: Amended	AMC same		12/17/59	271	286
Jackpot Extension	AMC 47721 ✓		12/09/70	629	125
The Ada K.	AMC 47723 ✓		09/03/75	874	715
Note: formerly	AMC same		01/25/66	425	778

RECEIVED
BLM, AZ STATE OFFICE
AUG 27 10 32 AM '93
PHOENIX, ARIZONA

93 + 94
ENTERED IN COMPUTER
10-5-93-SZC/m

3 Def

UNITED STATES
DEPARTMENT OF THE INTERIOR
BUREAU OF LAND MANAGEMENT

RECEIPT AND ACCOUNTING ADVICE

NO. 2044743

RS/AZ 08/27/93

Subject: CLAIM RENTAL FEE 1993 & 1994 (27) 2 22 13 5,400.00

Applicant:

ARIZONA GOLD MINES, INC.
6850 N. 86TH ST.
SCOTTSDALE, AZ 85250

Remitter: THE PATCH LIVING TRUST - CK #1523

Assignor:

LEASE MANAGEMENT DATA											<input type="checkbox"/> NEW		<input type="checkbox"/> UPDATE		<input type="checkbox"/> PAYMENT	
ORIGINAL SERIAL NO.			ASG.	TYPE	ST.	CTY.	FUND SYMBOL			ACRES/UNITS	RATE					
ABC 102345, ET AL																
AMOUNT	ANV. DATE	EXP. DATE	BILL CYC.	S/C	DISTRICT	NEXT BILL	MISC. DATA	U of M	ACTUAL UNITS							
ASSIGNMENT SERIAL NO.			ASG.	TYPE	ST.	CTY.	FUND SYMBOL			ACRES/UNITS	RATE					
AMOUNT	ANV. DATE	EXP. DATE	BILL CYC.	S/C	DISTRICT	NEXT BILL	MISC. DATA	U of M	ACTUAL UNITS							
APPLY REMITTANCE																
ACTION	FUND SYMBOL		CTY.	AMOUNT		Remarks: BY: _____ DATE: _____										
FILING FEE																
RENTAL																
UNEARNED																
REFUND																
TOTAL																
AMOUNT DUE																
<input type="checkbox"/> Lease in Escrow? <input type="checkbox"/> KGS? <input type="checkbox"/> Auto Escalates? <input type="checkbox"/> Auto Renew?						FOR MMS USE ONLY										
						BILLEE NUMBER OCS SECTION CODE		FOREST REFUGE								

Exhibit "A"

Claim	La Paz County Doc.#	BLM #	Location Date	Sec	Twp	Rng
City #1	83-006422	AMC 211662	12/06/83	19	4N	20W
City #2	83-006423	AMC 211663	12/06/83	19	4N	20W
City #3	83-006424	AMC 211664	12/06/83	19	4N	20W
City #4	83-006425	AMC 211665	12/06/83	19	4N	20W
City #5	83-006426	AMC 211666	12/07/83	24	4N	21W
City #6	83-006427	AMC 211667	12/07/83	24	4N	21W
City #7	83-006428	AMC 211668	12/10/83	19	4N	20W
City #8	83-006429	AMC 211669	12/10/83	19	4N	20W
City #9	85-001244	AMC 235389	03/17/85	19	4N	20W
City #10	85-001245	AMC 235390	03/17/85	19	4N	20W
City #11	85-001246	AMC 235391	03/17/85	19	4N	20W
City #12	85-002129	AMC 237429	04/15/85	19	4N	20W
City #13	85-002130	AMC 237430	04/15/85	19	4N	20W
City #14	85-002131	AMC 237431	04/15/85	24	4N	21W
City #15	85-002132	AMC 237432	04/15/85	24	4N	21W
City #16	85-002133	AMC 237433	04/15/85	24	4N	21W
City #17	85-002134	AMC 237434	04/15/85	24	4N	21W
City #18	85-002135	AMC 237435	04/15/85	24	4N	21W
City #19	85-002136	AMC 237436	04/15/85	24	4N	21W
City #20	85-002137	AMC 237437	04/15/85	24	4N	21W
City #21	85-002138	AMC 237438	04/15/85	24	4N	21W
City #22	85-002139	AMC 237439	04/15/85	24	4N	21W
City #23	85-002140	AMC 237440	04/15/85	24	4N	21W
City #24	85-002141	AMC 237441	04/15/85	24	4N	21W
City #25	85-002142	AMC 237442	04/15/85	24	4N	21W
City #26	85-002143	AMC 237443	04/15/85	24	4N	21W
City #27	85-002144	AMC 237444	04/15/85	24	4N	21W
City #28	85-002145	AMC 237445	04/15/85	24	4N	21W
City #29	85-002146	AMC 237446	04/15/85	24	4N	21W
City #30	85-002147	AMC 237447	04/15/85	24	4N	21W
City #31	85-002148	AMC 237448	04/15/85	24	4N	21W
City #32	85-002149	AMC 237449	04/15/85	24	4N	21W
City #33	85-002150	AMC 237450	04/15/85	24	4N	21W
City #34	85-002151	AMC 237451	04/15/85	25	4N	21W
City #35	85-002152	AMC 237452	04/15/85	25	4N	21W
City #36	85-002153	AMC 237453	04/15/85	25	4N	21W
City #37	85-002154	AMC 237454	04/15/85	25	4N	21W
City #38	85-002155	AMC 237455	04/15/85	25	4N	21W
City #39	85-002156	AMC 237456	04/15/85	25	4N	21W
City #40	85-002157	AMC 237457	04/15/85	30	4N	20W
City #41	85-2501/85-2502	AMC 238555	05/10/85	30	4N	20W

RECEIVED
 BLM, AZ STATE OFFICE
 PHOENIX, ARIZONA
 9:00 AM 11/26/92

Exhibit "A"

of Claim	La Paz County Doc.#	BLM #	Location	Date	Sec	Twp	Rng
City #42	85-2503	AMC 238556	05/10/85	25	4N	21W	
City #43	85-2504	AMC 238557	05/10/85	25	4N	21W	
City #44	85-2505	AMC 238558	05/10/85	25	4N	21W	
City #45	85-2506	AMC 238559	05/10/85	25	4N	21W	
i #1	83-001745	AMC 195614	04/20/83	26	4N	21W	
i #2	83-001746	AMC 195615	04/20/83	26	4N	21W	
i #3	83-001747	AMC 195616	04/20/83	26	4N	21W	
i #4	83-001748	AMC 195617	04/20/83	23	4N	21W	
i #5	83-001749	AMC 195618	04/20/83	23	4N	21W	
i #6	83-001750	AMC 195619	04/20/83	23	4N	21W	
li #7	83-002372	AMC 198879	05/09/83	25	4N	21W	
li #8	83-002339	AMC 198880	05/09/83	25	4N	21W	
li #9	83-002340	AMC 198881	05/09/83	25	4N	21W	
li #10	83-002341	AMC 198882	05/16/83	26	4N	21W	
li #11	83-002342	AMC 198883	05/16/83	26	4N	21W	
li #12	83-002343	AMC 198884	05/18/83	26	4N	21W	
li #13	83-002344	AMC 198885	05/18/83	25	4N	21W	
li #14	83-002345	AMC 198886	05/18/83	25	4N	21W	
li #15	83-002346	AMC 198887	05/18/83	25	4N	21W	
li #16	83-002347	AMC 198888	05/16/83	26	4N	21W	
li #17	83-002348	AMC 198889	05/16/83	26	4N	21W	
li #18	83-002349	AMC 198890	05/18/83	26	4N	21W	
li #19	83-002350	AMC 198891	05/18/83	25	4N	21W	
li #20	83-002351	AMC 198892	05/18/83	25	4N	21W	
li #21	83-002352	AMC 198893	05/18/83	25	4N	21W	
li #22	83-002353	AMC 198894	05/18/83	25	4N	21W	
li #23	83-002354	AMC 198895	05/18/83	25	4N	21W	
li #24	83-002355	AMC 198896	05/18/83	25	4N	21W	
li #25	83-002356	AMC 198897	05/18/83	25	4N	21W	
li #26	83-002357	AMC 198898	05/21/83	26 35	4N	21W	
li #27	83-002358	AMC 198899	05/21/83	26 35	4N	21W	
li #28	83-002359	AMC 198900	05/21/83	26 35	4N	21W	
li #29	83-002360	AMC 198901	05/21/83	25 36	4N	21W	
li #30	83-002361	AMC 198902	05/21/83	25 36	4N	21W	
li #31	83-002362	AMC 198903	05/21/83	25 36	4N	21W	
li #32	83-002363	AMC 198904	05/20/83	24	4N	21W	
li #33	83-002364	AMC 198905	05/20/83	24	4N	21W	
li #34	83-002365	AMC 198906	05/20/83	24	4N	21W	
li #35	83-002366	AMC 198907	05/21/83	26 35	4N	21W	
li #36	83-002367	AMC 198908	05/21/83	26	4N	21W	
li #37	83-002368	AMC 198909	05/21/83	26 35	4N	21W	

PHOENIX, ARIZONA

DEC 16 1992

RECEIVED
S.M. AZ STATE OFFICE

4

Exhibit "A"

Yuma County Recorder

of Claim	La Paz County Doc.#	Docket	Page	BLM #	Sec	Twp	Range
#38	83-002369			AMC 198910	26	4N	21W
#39	83-002370			AMC 198911	26 35	4N	21W
#40	83-002371			AMC 198912	26	4N	21W
#41	83-003082			AMC 201073	26	4N	21W
#42	83-003083			AMC 201074	26	4N	21W
#43	83-003084			AMC 201075	26	4N	21W
#44	86-000858			AMC 249172	26	4N	21W
#45	89-6032			AMC 300288	35	4N	21W
#46	89-6033			AMC 300289	35	4N	21W
#47	89-6034			AMC 300290	35	4N	21W
#48	89-6035			AMC 300291	35	4N	21W
#49	89-6036			AMC 300292	35	4N	21W
#50	89-6037			AMC 300293	35	4N	21W
den Gate #1	816 668 -			AMC 51695	23	4N	21W
den Gate #2	85-2514			AMC 238554	23	4N	21W
den Gate #3	85-4942			AMC 246075	23	4N	21W
den Gate #4	85-4943			AMC 246076	23	4N	21W
ld City West #1	85-4541			AMC 245377	26	4N	21W
ld City West #2	85-4542			AMC 245378	23	4N	21W
ld City West #3	85-4820			AMC 245744	23	4N	21W
ld City West #4	83-001069			AMC 236813	23	4N	21W
ld City West #5	83-001068			AMC 236812	23	4N	21W
ld City West #6	83-001067			AMC 236811	24	4N	21W
ld Buckle		445	146	AMC 38906	23 24	4N	21W
te: Amended		1088	892-894	AMC same			
ld Belt #1		35	179	AMC 38907	23 24 25 26	4N	21W
ld Belt #2		35	180	AMC 38908	25	4N	21W
ld Belt #3		35	181	AMC 38909	25	4N	21W
ld Belt #4		35	182	AMC 38910	25	4N	21W
te: Amended		146	599-602	AMC same			
ack Boar Ext.	86-2235	1274	744-745	AMC 163429	31 30	4N	20W
ack Boar #2	86-2232	1126	105	AMC 102348	31 30	4N	20W
ack Boar #3	86-2233	1126	107	AMC 102349	30 31	4N	20W
ack Boar #4	86-2234	1126	108	AMC 102350	31 25	4N	21W 20W
llisite Blue Bird #1	86-2236	1139	255	AMC 97158	25 30	4N	21W 20W
ue Bird #2	86-2237	1139	796	AMC 97159	25	4N	21W
ue Bird #3	86-2238	1139	253	AMC 97160	25	4N	21W
ue Bird #4	86-2239	1139	250	AMC 97161	25	4N	21W
ue Bird #5	86-2240	1139	615	AMC 97162	25 30	4N	21W 20W
ue Bird #6	86-2241	1139	873	AMC 97163	30	4N	20W

RECEIVED
 BLM, AZ STATE OFFICE
 PHOENIX, ARIZONA
 DEC 16 1992

Exhibit "A"

of Claim	Recordation		Page	BLM #	Sec	Twp	Rng
	Date	Docket					
ok Sack #1	02/03/82	1150	992-994	AMC 98667	25	4N	21W
ok Sack #2	02/03/82	1150	995-996	AMC 98668	25	4N	21W
ok Sack #3	02/03/82	1150	997-998	AMC 98669	25	4N	21W
ok Sack #4	02/03/82	1150	999-100	AMC 98670	25	4N	21W
ok Sack #5	02/03/82	1151	01-02	AMC 98671	25	4N	21W
ok Sack #6	02/03/82	1151	03-04	AMC 98672	25 36	4N	21W
ok Sack #7	02/03/82	1151	05-06	AMC 98673	25 36 30	4N	21W
ok Sack #8	02/03/82	1151	07-08	AMC 98674	25 36 30 31	4N	21W
ok Sack #9	02/03/82	1151	09-10	AMC 98675	31 30 36	4N	20W
ok P #1 ✓	05/19/82	1283	610-611	AMC 170728	26	4N	21W
lion Dollar Claim ✓				AMC 280298	26	4N	21W
Mistake It's Gold Pard V ✓				AMC 281084	23	4N	21W
Mistake It's Gold Pard VI ✓				AMC 281085	23	4N	21W
Mistake It's Gold Pard VIII ✓				AMC 281087	23	4N	21W
Mistake It's Gold Pard IX ✓				AMC 281088	23	4N	21W
Mistake It's Gold Pard X ✓				AMC 281089	23	4N	21W
Mistake It's Gold Pard XI ✓				AMC 281090	23	4N	21W
Mistake It's Gold Pard XII ✓				AMC 281091	23	4N	21W
Mistake It's Gold Pard XIII ✓				AMC 281092	23	4N	21W

PHOENIX, ARIZONA
9:00 AM

Dec 16 1992

RECEIVED
BLM AZ STATE OFFICE

AFFIDAVIT OF PERFORMANCE OF ANNUAL WORK - ARIZONA

163429 97158 211662 198879 238554
 102348 98665 235389 201073 246075
 STATE OF ARIZONA)
) ss. 237429 249172 245377
 COUNTY OF MARICOPA) 245744
 170728 280298 238554 300288 236811
 281080 195614 51695 38906

9:00 AM
 PHOENIX, ARIZONA

DEC 4 '91

RECEIVED
 BLM, AZ STATE OFFICE

Dan Patch, being duly sworn, deposes and says that he is a citizen of the United States and more than twenty-one years of age, resides at 6850 North 86th Street, Scottsdale, Arizona 85250, is personally acquainted with the mining claims described in Exhibit "A" attached hereto, situated in La Paz Mining District, La Paz County, Arizona. This group of claims are contiguous.

The location of the claims by Section, Township and Range, the book and page numbers wherein the original or latest amended location for each claim is recorded and the Bureau of Land Management serial numbers are shown on Exhibit "A", attached hereto.

That between the 1st day of September, 1990 and the 1st day of September, 1991 at least \$15,000.00 worth of work and improvements were done and performed upon said claims, not including the location work of said claims. Such work and improvements were made by and at the expense of Arizona Gold Mines, Inc., owner, and/or lessees of said claims, for the purpose of complying with the laws of the United States pertaining to assessment or annual work, the scope of work and persons involved are as follows:

The work consisted of active mining using electronic and dry washer methods, repair of road systems and maintenance using D-9 CAT with dozer and rippers, 8T CAT #12 grader, and support equipment for above, geological survey, mapping, sampling was done, and full time watchman was employed, and maintained water systems, wells, generators and other equipment. Persons involved with the work were Grandy & Georgia Montgomery, Lea Trook, Al Keno, Jack Lewis, Ron Braughton, Bill Braughton, Fred Brandt, Kent McGrew, Wayne Smith, and Dan, Angie & Mary Lu Patch.

The Affiant is duly authorized by Arizona Gold Mines, Inc. to make this Affidavit.

Arizona Gold Mines, Inc.

Dan Patch
 Dan Patch, President

Recording requested by
 and return to:

AZ. GOLD MINES



RECORDED
 IN OFFICIAL RECORDS
 OF LA PAZ COUNTY, ARIZONA

OCT 23 1 26 PM '91

LOIS K. HESSE
 COUNTY RECORDER

RF	6	+
CO. SUR	4.00	+
ST. SUR	5.00	+
P+H	SASE	+
TOTAL FEE	15	
-OF- PAGES	6	

STATE OF ARIZONA)
) ss.
COUNTY OF MARICOPA)

The foregoing instrument was acknowledged before me this 19th day of October, 1991, by Dan Patch, on behalf of Arizona Gold Mines, Inc.

IN WITNESS WHEREOF, I have hereunto set my hand and affixed my notary seal the day and year first above written.

Mary Lu Anita Patch

Notary Public

Mary Lu Anita Patch
6850 North 86th Street
Scottsdale, Az 85250



My commission expires _____

9:00 AM
PHOENIX, ARIZONA

DEC 4 '91

RECEIVED
B.L.M. AZ STATE OFFICE

RECEIVED
BLM, AZ STATE OFFICE

Exhibit "A"

91- 6091

<u>Name of Claim</u>	<u>La Paz County Doc.#</u>	<u>BLM #</u>	<u>Location Date</u>	<u>Sec</u>	<u>Twp</u>	<u>Rng</u>
Gold City #1	83-006422	AMC 211662	12/06/83	19	4N	20W
Gold City #2	83-006423	AMC 211663	12/06/83	19	4N	20W
Gold City #3	83-006424	AMC 211664	12/06/83	19	4N	20W
Gold City #4	83-006425	AMC 211665	12/06/83	19	4N	20W
Gold City #5	83-006426	AMC 211666	12/07/83	24	4N	21W
Gold City #6	83-006427	AMC 211667	12/07/83	24	4N	21W
Gold City #7	83-006428	AMC 211668	12/10/83	19	4N	20W
Gold City #8	83-006429	AMC 211669	12/10/83	19	4N	20W
Gold City #9	85-001244	AMC 235389	03/17/85	19	4N	20W
Gold City #10	85-001245	AMC 235390	03/17/85	19	4N	20W
Gold City #11	85-001246	AMC 235391	03/17/85	19	4N	20W
Gold City #12	85-002129	AMC 237429	04/15/85	19	4N	20W
Gold City #13	85-002130	AMC 237430	04/15/85	19	4N	20W
Gold City #14	85-002131	AMC 237431	04/15/85	24	4N	21W
Gold City #15	85-002132	AMC 237432	04/15/85	24	4N	21W
Gold City #16	85-002133	AMC 237433	04/15/85	24	4N	21W
Gold City #17	85-002134	AMC 237434	04/15/85	24	4N	21W
Gold City #18	85-002135	AMC 237435	04/15/85	24	4N	21W
Gold City #19	85-002136	AMC 237436	04/15/85	24	4N	21W
Gold City #20	85-002137	AMC 237437	04/15/85	24	4N	21W
Gold City #21	85-002138	AMC 237438	04/15/85	24	4N	21W
Gold City #22	85-002139	AMC 237439	04/15/85	24	4N	21W
Gold City #23	85-002140	AMC 237440	04/15/85	24	4N	21W
Gold City #24	85-002141	AMC 237441	04/15/85	24	4N	21W
Gold City #25	85-002142	AMC 237442	04/15/85	24	4N	21W
Gold City #26	85-002143	AMC 237443	04/15/85	24	4N	21W
Gold City #27	85-002144	AMC 237444	04/15/85	24	4N	21W
Gold City #28	85-002145	AMC 237445	04/15/85	24	4N	21W
Gold City #29	85-002146	AMC 237446	04/15/85	24	4N	21W
Gold City #30	85-002147	AMC 237447	04/15/85	24	4N	21W
Gold City #31	85-002148	AMC 237448	04/15/85	24	4N	21W
Gold City #32	85-002149	AMC 237449	04/15/85	24	4N	21W
Gold City #33	85-002150	AMC 237450	04/15/85	24	4N	21W
Gold City #34	85-002151	AMC 237451	04/15/85	25	4N	21W
Gold City #35	85-002152	AMC 237452	04/15/85	25	4N	21W
Gold City #36	85-002153	AMC 237453	04/15/85	25	4N	21W
Gold City #37	85-002154	AMC 237454	04/15/85	25	4N	21W
Gold City #38	85-002155	AMC 237455	04/15/85	25	4N	21W
Gold City #39	85-002156	AMC 237456	04/15/85	25	4N	21W
Gold City #40	85-002157	AMC 237457	04/15/85	30	4N	20W
Gold City #41	85-2501/85-2502	AMC 238555	05/10/85	30	4N	20W

DEC 4 '91
9:00 AM
PHOENIX, ARIZONA

RECEIVED
B.L.M. AZ STATE OFFICE

Exhibit "A"

<u>Name of Claim</u>	<u>La Paz County Doc.#</u>	<u>BLM #</u>	<u>Location Date</u>	<u>Sec</u>	<u>Twp</u>	<u>Rng</u>
Gold City #42	85-2503	AMC 238556	05/10/85	25	4N	21W
Gold City #43	85-2504	AMC 238557	05/10/85	25	4N	21W
Gold City #44	85-2505	AMC 238558	05/10/85	25	4N	21W
Gold City #45	85-2506	AMC 238559	05/10/85	25	4N	21W
Jodi #1	83-001745	AMC 195614	04/20/83	26	4N	21W
Jodi #2	83-001746	AMC 195615	04/20/83	26	4N	21W
Jodi #3	83-001747	AMC 195616	04/20/83	26	4N	21W
Jodi #4	83-001748	AMC 195617	04/20/83	23	4N	21W
Jodi #5	83-001749	AMC 195618	04/20/83	23	4N	21W
Jodi #6	83-001750	AMC 195619	04/20/83	23	4N	21W
Jodi #7	83-002372	AMC 198879	05/09/83	25	4N	21W
Jodi #8	83-002339	AMC 198880	05/09/83	25	4N	21W
Jodi #9	83-002340	AMC 198881	05/09/83	25	4N	21W
Jodi #10	83-002341	AMC 198882	05/16/83	26	4N	21W
Jodi #11	83-002342	AMC 198883	05/16/83	26	4N	21W
Jodi #12	83-002343	AMC 198884	05/18/83	26	4N	21W
Jodi #13	83-002344	AMC 198885	05/18/83	25	4N	21W
Jodi #14	83-002345	AMC 198886	05/18/83	25	4N	21W
Jodi #15	83-002346	AMC 198887	05/18/83	25	4N	21W
Jodi #16	83-002347	AMC 198888	05/16/83	26	4N	21W
Jodi #17	83-002348	AMC 198889	05/16/83	26	4N	21W
Jodi #18	83-002349	AMC 198890	05/18/83	26	4N	21W
Jodi #19	83-002350	AMC 198891	05/18/83	25	4N	21W
Jodi #20	83-002351	AMC 198892	05/18/83	25	4N	21W
Jodi #21	83-002352	AMC 198893	05/18/83	25	4N	21W
Jodi #22	83-002353	AMC 198894	05/18/83	25	4N	21W
Jodi #23	83-002354	AMC 198895	05/18/83	25	4N	21W
Jodi #24	83-002355	AMC 198896	05/18/83	25	4N	21W
Jodi #25	83-002356	AMC 198897	05/18/83	25	4N	21W
Jodi #26	83-002357	AMC 198898	05/21/83	26 35	4N	21W
Jodi #27	83-002358	AMC 198899	05/21/83	26 35	4N	21W
Jodi #28	83-002359	AMC 198900	05/21/83	26 35	4N	21W
Jodi #29	83-002360	AMC 198901	05/21/83	25 36	4N	21W
Jodi #30	83-002361	AMC 198902	05/21/83	25 36	4N	21W
Jodi #31	83-002362	AMC 198903	05/21/83	25 36	4N	21W
Jodi #32	83-002363	AMC 198904	05/20/83	24	4N	21W
Jodi #33	83-002364	AMC 198905	05/20/83	24	4N	21W
Jodi #34	83-002365	AMC 198906	05/20/83	24	4N	21W
Jodi #35	83-002366	AMC 198907	05/21/83	26 35	4N	21W
Jodi #36	83-002367	AMC 198908	05/21/83	26	4N	21W
Jodi #37	83-002368	AMC 198909	05/21/83	26 35	4N	21W

RECEIVED
B.L.M. AZ STATE OFFICE

Exhibit "A"

91- 6091

Yuma County Recorder

Dec 4 '91

Name of Claim	La Paz County Doc.#	Docket	Page	BLM #	Sec	Twp	Rng
Jodi #38	83-002369			AMC 198910	26	4N	21W
Jodi #39	83-002370			AMC 198911	26 35	4N	21W
Jodi #40	83-002371			AMC 198912	26	4N	21W
Jodi #41	83-003082			AMC 201073	26	4N	21W
Jodi #42	83-003083			AMC 201074	26	4N	21W
Jodi #43	83-003084			AMC 201075	26	4N	21W
Jodi #44	86-000858			AMC 249172	26	4N	21W
Jodi #45	89-6032			AMC 300288	35	4N	21W
Jodi #46	89-6033			AMC 300289	35	4N	21W
Jodi #47	89-6034			AMC 300290	35	4N	21W
Jodi #48	89-6035			AMC 300291	35	4N	21W
Jodi #49	89-6036			AMC 300292	35	4N	21W
Jodi #50	89-6037			AMC 300293	35	4N	21W
Golden Gate #1	816 668 -			AMC 51695	23	4N	21W
Golden Gate #2	85-2514			AMC 238554	23	4N	21W
Golden Gate #3	85-4942			AMC 246075	23	4N	21W
Golden Gate #4	85-4943			AMC 246076	23	4N	21W
Gold City West #1	85-4541			AMC 245377	26	4N	21W
Gold City West #2	85-4542			AMC 245378	23	4N	21W
Gold City West #3	85-4820			AMC 245744	23	4N	21W
Gold City West #4	83-001069			AMC 236813	23	4N	21W
Gold City West #5	83-001068			AMC 236812	23	4N	21W
Gold City West #6	83-001067			AMC 236811	24	4N	21W
Gold Buckle		445	146	AMC 38906	23 24	4N	21W
Note: Amended		1088	892-894	AMC same			
Gold Belt #1		35	179	AMC 38907	23 24 25 26	4N	21W
Gold Belt #2		35	180	AMC 38908	25	4N	21W
Gold Belt #3		35	181	AMC 38909	25	4N	21W
Gold Belt #4		35	182	AMC 38910	25	4N	21W
Note: Amended		146	599-602	AMC same			
Black Boar Ext.	86-2235	1274	744-745	AMC 163429	31 30	4N	20W
Black Boar #2	86-2232	1126	105	AMC 102348	31 30	4N	20W
Black Boar #3	86-2233	1126	107	AMC 102349	30 31	4N	20W
Black Boar #4	86-2234	1126	108	AMC 102350	31 25	4N	21W 20W
Millisite Blue Bird #1	86-2236	1139	255	AMC 97158	25 30	4N	21W 20W
Blue Bird #2	86-2237	1139	796	AMC 97159	25	4N	21W
Blue Bird #3	86-2238	1139	253	AMC 97160	25	4N	21W
Blue Bird #4	86-2239	1139	250	AMC 97161	25	4N	21W
Blue Bird #5	86-2240	1139	615	AMC 97162	25 30	4N	21W 20W
Blue Bird #6	86-2241	1139	873	AMC 97163	30	4N	20W

Exhibit "A"

91- 6091

Yuma County Recorder

Name of Claim	La Paz County Doc.#	Docket	Page	BLM #	Sec	Twp	Rng
Pack Sack #1	86-2242	1150	992-994	AMC 98667	25	4N	21W
Pack Sack #2	86-2243	1150	995-996	AMC 98668	25	4N	21W
Pack Sack #3	86-2244	1150	997-998	AMC 98669	25	4N	21W
Pack Sack #4	86-2245	1150	999-1000	AMC 98670	25	4N	21W
Pack Sack #5	86-2246	1151	01-02	AMC 98671	25	4N	21W
Pack Sack #6	86-2247	1151	03-04	AMC 98672	25 36	4N	21W
Pack Sack #7	86-2248	1151	05-06	AMC 98673	25 36 30	4N	21W 20W
Pack Sack #8	86-2249	1151	07-08	AMC 98674	25 36 30 31	4N	21W 20W
Pack Sack #9	86-2250	1151	09-10	AMC 98675	31 30 36	4N	20W 21W
G & P #1		1283	610-611	AMC 170728	26	4N	21W
Million Dollar Claim	88-1429			AMC 280298	26	4N	21W
No Mistake It's Gold Pard V	88-2177			AMC 281084	23	4N	21W
No Mistake It's Gold Pard VI	88-2176			AMC 281085	23	4N	21W
No Mistake It's Gold Pard VIII	88-1436			AMC 281087	23	4N	21W
No Mistake It's Gold Pard IX	88-1437			AMC 281088	23	4N	21W
No Mistake It's Gold Pard X	88-2178			AMC 281089	23	4N	21W
No Mistake It's Gold Pard XI	88-1438			AMC 281090	23	4N	21W
No Mistake It's Gold Pard XII	88-1439			AMC 281091	23	4N	21W
No Mistake It's Gold Pard XIII	88-1440			AMC 281092	23	4N	21W

9:00 AM
PHOENIX, ARIZONA

Dec 4 '91

RECEIVED
BLM-AZ STATE OFFICE

AFFIDAVIT OF PERFORMANCE OF ANNUAL WORK - ARIZONA

280298 98665
170728

STATE OF ARIZONA)	97158	236811	245744	211662	195614
COUNTY OF MARICOPA)	38906	300288	235389	198879	
	ss. 163429	51695	237429	201073	
	281080	102348	238554	249172	
		246075			

Dan Patch, being duly sworn, deposes and says that he is a citizen of the United States and more than twenty-one years of age, resides at 6850 North 86th Street, Scottsdale, Arizona 85250, is personally acquainted with the mining claims described in Exhibit "A" attached hereto, situated in La Paz Mining District, La Paz County, Arizona. This group of claims are contiguous.

The location of the claims by Section, Township and Range, the book and page numbers wherein the original or latest amended location for each claim is recorded and the Bureau of Land Management serial numbers are shown on Exhibit "A", attached hereto.

That between the 1st day of September, 1989 and the 1st day of September, 1990 at least \$15,000.00 worth of work and improvements were done and performed upon said claims, not including the location work of said claims. Such work and improvements were made by and at the expense of Arizona Gold Mines, Inc., owner, and/or lessees of said claims, for the purpose of complying with the laws of the United States pertaining to assessment or annual work, the scope of work and persons involved are as follows:

The work consisted of active mining using electronic and dry washer methods, repair of road systems and maintenance using D-9 CAT with dozer and rippers, 8T CAT #12 grader, W-14 case loader, and support equipment for above, geological survey, mapping, sampling, and drilling was done, full time watchman employed, water system and wells maintained, generators and other equipment maintained. Persons involved with the work were Grandy & Georgia Montgomery, Lea Troom, Al Keno, Jack Lewis, Ron Braughton, Bill Braughton, Richard Thomssen, Willi Fey of BFP MINERALS, and Dan, Angie & Mary Lu Patch.

The Affiant is duly authorized by Arizona Gold Mines, Inc. to make this Affidavit.

Arizona Gold Mines, Inc.

RECEIVED
B.L.M. AZ STATE OFFICE

NOV 30 1990

7:45 A.M.
PHOENIX, ARIZONA

Dan Patch
Dan Patch, President

Recording requested by
and return to:
ARIZONA GOLD MINES
6850 N. 86th ST.
SCOTTSDALE AZ 85250

Fee Rec'd
yi

RECORDED IN OFFICIAL RECORDS
OF LA PAZ COUNTY, ARIZONA
OCT 15 '90 - 10 30 AM
Lois K. Hesse, COUNTY RECORDER



RF	6 +
CO. SUR	4 +
ST. SUR	5 +
P+H	Sale +
TOTAL FEE	15
1 - OF 4 PAGES	

90-5188

STATE OF ARIZONA)
) ss.
COUNTY OF MARICOPA)

The foregoing instrument was acknowledged before me this 10th day of October, 1990, by Dan Patch, on behalf of Arizona Gold Mines, Inc.

IN WITNESS WHEREOF, I have hereunto set my hand and affixed my notary seal the day and year first above written.



Notary Public

Mary Lu Anita Patch
6850 North 86th Street
Scottsdale, Az 85250

SEAL

RECEIVED
B.L.M. AZ STATE OFFICE

NOV 30 1990

7:45 A.M.
PHOENIX, ARIZONA

RECEIVED
B.L.M. AZ STATE OFFICE

Exhibit "A"

NOV 30 1990

90-5188

211662

7:45 A.M.

PHOENIX, ARIZONA

<u>Name of Claim</u>	<u>La Paz County Doc.#</u>	<u>BLM #</u>	<u>Location</u>	<u>Date</u>	<u>Sec</u>	<u>Twp</u>	<u>Rng</u>
Gold City #1	83-006422	AMC 211662		12/06/83	19	4N	20W
Gold City #2	83-006423	AMC 211663		12/06/83	19	4N	20W
Gold City #3	83-006424	AMC 211664		12/06/83	19	4N	20W
Gold City #4	83-006425	AMC 211665		12/06/83	19	4N	20W
Gold City #5	83-006426	AMC 211666		12/07/83	24	4N	21W
Gold City #6	83-006427	AMC 211667		12/07/83	24	4N	21W
Gold City #7	83-006428	AMC 211668		12/10/83	19	4N	20W
Gold City #8	83-006429	AMC 211669		12/10/83	19	4N	20W
Gold City #9	85-001244	AMC 235389		03/17/85	19	4N	20W
Gold City #10	85-001245	AMC 235390		03/17/85	19	4N	20W
Gold City #11	85-001246	AMC 235391		03/17/85	19	4N	20W
Gold City #12	85-002129	AMC 237429		04/15/85	19	4N	20W
Gold City #13	85-002130	AMC 237430		04/15/85	19	4N	20W
Gold City #14	85-002131	AMC 237431		04/15/85	24	4N	21W
Gold City #15	85-002132	AMC 237432		04/15/85	24	4N	21W
Gold City #16	85-002133	AMC 237433		04/15/85	24	4N	21W
Gold City #17	85-002134	AMC 237434		04/15/85	24	4N	21W
Gold City #18	85-002135	AMC 237435		04/15/85	24	4N	21W
Gold City #19	85-002136	AMC 237436		04/15/85	24	4N	21W
Gold City #20	85-002137	AMC 237437		04/15/85	24	4N	21W
Gold City #21	85-002138	AMC 237438		04/15/85	24	4N	21W
Gold City #22	85-002139	AMC 237439		04/15/85	24	4N	21W
Gold City #23	85-002140	AMC 237440		04/15/85	24	4N	21W
Gold City #24	85-002141	AMC 237441		04/15/85	24	4N	21W
Gold City #25	85-002142	AMC 237442		04/15/85	24	4N	21W
Gold City #26	85-002143	AMC 237443		04/15/85	24	4N	21W
Gold City #27	85-002144	AMC 237444		04/15/85	24	4N	21W
Gold City #28	85-002145	AMC 237445		04/15/85	24	4N	21W
Gold City #29	85-002146	AMC 237446		04/15/85	24	4N	21W
Gold City #30	85-002147	AMC 237447		04/15/85	24	4N	21W
Gold City #31	85-002148	AMC 237448		04/15/85	24	4N	21W
Gold City #32	85-002149	AMC 237449		04/15/85	24	4N	21W
Gold City #33	85-002150	AMC 237450		04/15/85	24	4N	21W
Gold City #34	85-002151	AMC 237451		04/15/85	25	4N	21W
Gold City #35	85-002152	AMC 237452		04/15/85	25	4N	21W
Gold City #36	85-002153	AMC 237453		04/15/85	25	4N	21W
Gold City #37	85-002154	AMC 237454		04/15/85	25	4N	21W
Gold City #38	85-002155	AMC 237455		04/15/85	25	4N	21W
Gold City #39	85-002156	AMC 237456		04/15/85	25	4N	21W
Gold City #40	85-002157	AMC 237457		04/15/85	30	4N	20W
Gold City #41	85-2501/85-2502	AMC 238555		05/10/85	30	4N	20W

RECEIVED
B.L.M. AZ STATE OFFICE

NOV 30 1990

90-5188

Exhibit "A"

7:45 A.M.

PHOENIX, ARIZONA

<u>Name of Claim</u>	<u>La Paz County Doc.#</u>	<u>BLM #</u>	<u>Location</u>	<u>Date</u>	<u>Sec</u>	<u>Twp</u>	<u>Rng</u>
Gold City #42	85-2503	AMC 238556	05/10/85		25	4N	21W
Gold City #43	85-2504	AMC 238557	05/10/85		25	4N	21W
Gold City #44	85-2505	AMC 238558	05/10/85		25	4N	21W
Gold City #45	85-2506	AMC 238559	05/10/85		25	4N	21W
Jodi #1	83-001745	AMC 195614	04/20/83		26	4N	21W
Jodi #2	83-001746	AMC 195615	04/20/83		26	4N	21W
Jodi #3	83-001747	AMC 195616	04/20/83		26	4N	21W
Jodi #4	83-001748	AMC 195617	04/20/83		23	4N	21W
Jodi #5	83-001749	AMC 195618	04/20/83		23	4N	21W
Jodi #6	83-001750	AMC 195619	04/20/83		23	4N	21W
Jodi #7	83-002372	AMC 198879	05/09/83		25	4N	21W
Jodi #8	83-002339	AMC 198880	05/09/83		25	4N	21W
Jodi #9	83-002340	AMC 198881	05/09/83		25	4N	21W
Jodi #10	83-002341	AMC 198882	05/16/83		26	4N	21W
Jodi #11	83-002342	AMC 198883	05/16/83		26	4N	21W
Jodi #12	83-002343	AMC 198884	05/18/83		26	4N	21W
Jodi #13	83-002344	AMC 198885	05/18/83		25	4N	21W
Jodi #14	83-002345	AMC 198886	05/18/83		25	4N	21W
Jodi #15	83-002346	AMC 198887	05/18/83		25	4N	21W
Jodi #16	83-002347	AMC 198888	05/16/83		26	4N	21W
Jodi #17	83-002348	AMC 198889	05/16/83		26	4N	21W
Jodi #18	83-002349	AMC 198890	05/18/83		26	4N	21W
Jodi #19	83-002350	AMC 198891	05/18/83		25	4N	21W
Jodi #20	83-002351	AMC 198892	05/18/83		25	4N	21W
Jodi #21	83-002352	AMC 198893	05/18/83		25	4N	21W
Jodi #22	83-002353	AMC 198894	05/18/83		25	4N	21W
Jodi #23	83-002354	AMC 198895	05/18/83		25	4N	21W
Jodi #24	83-002355	AMC 198896	05/18/83		25	4N	21W
Jodi #25	83-002356	AMC 198897	05/18/83		25	4N	21W
Jodi #26	83-002357	AMC 198898	05/21/83		26 35	4N	21W
Jodi #27	83-002358	AMC 198899	05/21/83		26 35	4N	21W
Jodi #28	83-002359	AMC 198900	05/21/83		26 35	4N	21W
Jodi #29	83-002360	AMC 198901	05/21/83		25 36	4N	21W
Jodi #30	83-002361	AMC 198902	05/21/83		25 36	4N	21W
Jodi #31	83-002362	AMC 198903	05/21/83		25 36	4N	21W
Jodi #32	83-002363	AMC 198904	05/20/83		24	4N	21W
Jodi #33	83-002364	AMC 198905	05/20/83		24	4N	21W
Jodi #34	83-002365	AMC 198906	05/20/83		24	4N	21W
Jodi #35	83-002366	AMC 198907	05/21/83		26 35	4N	21W
Jodi #36	83-002367	AMC 198908	05/21/83		26	4N	21W
Jodi #37	83-002368	AMC 198909	05/21/83		26 35	4N	21W

RECEIVED
B.L.M. AZ STATE OFFICE

Exhibit "A"

NOV 30 1990 90-5188

Yuma County Recorder

7:45 A.M.
PHOENIX, ARIZONA

Name of Claim	La Paz County Doc.#	Docket	Page	BLM #	Sec	Twp	Rng
Jodi #38	83-002369			AMC 198910	.26	4N	21W
Jodi #39	83-002370			AMC 198911	.26 35	4N	21W
Jodi #40	83-002371			AMC 198912	.26	4N	21W
Jodi #41	83-003082			AMC 201073	.26	4N	21W
Jodi #42	83-003083			AMC 201074	.26	4N	21W
Jodi #43	83-003084			AMC 201075	.26	4N	21W
Jodi #44	86-000858			AMC 249172	.26	4N	21W
Jodi #45	89-6032			AMC 300288	.35	4N	21W
Jodi #46	89-6033			AMC 300289	.35	4N	21W
Jodi #47	89-6034			AMC 300290	.35	4N	21W
Jodi #48	89-6035			AMC 300291	.35	4N	21W
Jodi #49	89-6036			AMC 300292	.35	4N	21W
Jodi #50	89-6037			AMC 300293	.35	4N	21W
Golden Gate #1	816 668 - Yuma			AMC 51695	.23	4N	21W
Golden Gate #2	85-2514 pp.1-2			AMC 238554	.23	4N	21W
Golden Gate #3	85-4942 pp.1-2			AMC 246075	.23	4N	21W
Golden Gate #4	85-4943 pp.1-2			AMC 246076	.23	4N	21W
Gold City West #1	85-4541			AMC 245377	.26	4N	21W
Gold City West #2	85-4542			AMC 245378	.23	4N	21W
Gold City West #3	85-4820			AMC 245744	.23	4N	21W
Gold City West #4	83-001069			AMC 236813	.23	4N	21W
Gold City West #5	83-001068			AMC 236812	.23	4N	21W
Gold City West #6	83-001067			AMC 236811	.24	4N	21W
Gold Buckle		445	146	AMC 38906	.23 24	4N	21W
Note: Amended		1088	892-894	AMC	same		
Gold Belt #1		35	179	AMC 38907	.23 24 25 26	4N	21W
Gold Belt #2		35	180	AMC 38908	.25	4N	21W
Gold Belt #3		35	181	AMC 38909	.25	4N	21W
Gold Belt #4		35	182	AMC 38910	.25	4N	21W
Note: Amended		146	599-602	AMC	same		
Black Boar Ext.	86-2235	1274	744-745	AMC 163429	.31 30	4N	20W
Black Boar #2	86-2232	1126	105	AMC 102348	.31 30	4N	20W
Black Boar #3	86-2233	1126	107	AMC 102349	.30 31	4N	20W
Black Boar #4	86-2234	1126	108	AMC 102350	.31 25	4N	21W 20W
Millisite Blue Bird #1	86-2236	1139	255	AMC 97158	.25 30	4N	21W 20W
Blue Bird #2	86-2237	1139	796	AMC 97159	.25	4N	21W
Blue Bird #3	86-2238	1139	253	AMC 97160	.25	4N	21W
Blue Bird #4	86-2239	1139	250	AMC 97161	.25	4N	21W
Blue Bird #5	86-2240	1139	615	AMC 97162	.25 30	4N	21W 20W
Blue Bird #6	86-2241	1139	873	AMC 97163	.30	4N	20W

Exhibit "A"

90-5188

Yuma County Recorder

<u>Name of Claim</u>	<u>La Paz County Doc.#</u>	<u>Docket</u>	<u>Page</u>	<u>BLM #</u>	<u>Sec</u>	<u>Twp</u>	<u>Rng</u>
Pack Sack #1	86-2242	1150	992-994	AMC 98667	25	4N	21W
Pack Sack #2	86-2243	1150	995-996	AMC 98668	25	4N	21W
Pack Sack #3	86-2244	1150	997-998	AMC 98669	25	4N	21W
Pack Sack #4	86-2245	1150	999-1000	AMC 98670	25	4N	21W
Pack Sack #5	86-2246	1151	01-02	AMC 98671	25	4N	21W
Pack Sack #6	86-2247	1151	03-04	AMC 98672	25 36	4N	21W
Pack Sack #7	86-2248	1151	05-06	AMC 98673	25 36 30	4N	21W 20W
Pack Sack #8	86-2249	1151	07-08	AMC 98674	25 36 30 31	4N	21W 20W
Pack Sack #9	86-2250	1151	09-10	AMC 98675	31 30 36	4N	20W 21W
G & P #1		1283	610-611	AMC 170728	26	4N	21W
Million Dollar Claim	88-1429			AMC 280298	26	4N	21W
No Mistake It's Gold Pard V	88-2177			AMC 281084	23	4N	21W
No Mistake It's Gold Pard VI	88-2176			AMC 281085	23	4N	21W
No Mistake It's Gold Pard VIII	88-1436			AMC 281087	23	4N	21W
No Mistake It's Gold Pard IX	88-1437			AMC 281088	23	4N	21W
No Mistake It's Gold Pard X	88-2178			AMC 281089	23	4N	21W
No Mistake It's Gold Pard XI	88-1438			AMC 281090	23	4N	21W
No Mistake It's Gold Pard XII	88-1439			AMC 281091	23	4N	21W
No Mistake It's Gold Pard XIII	88-1440			AMC 281092	23	4N	21W

13

RECEIVED
 B.L.M. AZ STATE OFFICE
 NOV 30 1990
 7:45 A.M.
 PHOENIX, ARIZONA

AFFIDAVIT OF PERFORMANCE OF ANNUAL WORK - ARIZONA

STATE OF ARIZONA)
) ss.
COUNTY OF MARICOPA)

195614 211662
198879 235389
201073 237429
238554

Dan Patch, being duly sworn, deposes and says that he is a citizen of the United States and more than twenty-one years of age, resides at 6850 North 86th Street, Scottsdale, Arizona 85253, is personally acquainted with the mining claims described in Exhibit "A" attached hereto, situated in La Paz Mining District, La Paz County, Arizona. This group of claims is contiguous.

249172
51695
238554

The location of the claims by Section, Township and Range, the book and page numbers wherein the original or latest amended location for each claim is recorded and the Bureau of Land Management serial numbers are shown on Exhibit "A", attached hereto.

246075
245377
245744
236811

That between the 1st day of September, 1988 and the 1st day of September, 1989 at least \$13,300.00 worth of work and improvements were done and performed upon said claims, not including the location work of said claims. Such work and improvements were made by and at the expense of Arizona Gold Mines, Inc., owner, and/or lessees of said claims, for the purpose of complying with the laws of the United States pertaining to assessment or annual work, the scope of work and persons involved are as follows:

163429
102348
97158
98665

The work consisted of active mining using electronic and dry washer methods, repair of road systems and maintenance using D-9 CAT with dozer and rippers, 8T CAT #12 grader, W-14 case loader, and support equipment for above, geological survey, mapping, sampling, and drilling was done, full time watchman employed, water system and wells maintained, generators and other equipment maintained. Persons involved with the work were Grandy & Georgia Montgomery, Lea Trook, Al Keno, Tom Rader, Bruce Bouley, Callahan mining and drilling crew. Jack Lewis, Ron Braughton, Bill Braughton, Dan & Angie Patch and others.

170728
38906
280298
281080
gi

The Affiant is duly authorized by Arizona Gold Mines, Inc. to make this Affidavit.

RF 6 +
CO. SUR 4 +
ST. SUR 5 +
P-H Case +
TOTAL FEE 15
1 - OF 6 PAGES

RECORDED IN OFFICIAL RECORDS OF LA PAZ COUNTY, ARIZONA
OCT 19 8 47 AM '89
Lots K. Hesse, COUNTY RECORDER

Arizona Gold Mines, Inc.

Dan Patch
Dan Patch, President

RECEIVED
B.L.M. AZ STATE OFFICE



RECORDED AT THE
REQUEST OF: & MAIL TO:
DAN PATCH, PRES.
ARIZONA GOLD MINES
6850 NO. 86th ST.
SCOTTSDALE AZ 85253

NOV 08 1989
7:45 A.M.
PHOENIX, ARIZONA

Fee Rec'd

Exhibit "A"

89-5241

<u>Name of Claim</u>	<u>La Paz County Doc.#</u>	<u>BLM #</u>	<u>Location Date</u>	<u>Sec</u>	<u>Twp</u>	<u>Rng</u>
Gold City #1 .	83-006422	AMC 211662 .	12/06/83	19	4N	20W
Gold City #2 .	83-006423	AMC 211663 .	12/06/83	19	4N	20W
Gold City #3 .	83-006424	AMC 211664 .	12/06/83	19	4N	20W
Gold City #4 .	83-006425	AMC 211665 .	12/06/83	19	4N	20W
Gold City #5 .	83-006426	AMC 211666 .	12/07/83	24	4N	21W
Gold City #6 .	83-006427	AMC 211667 .	12/07/83	24	4N	21W
Gold City #7 .	83-006428	AMC 211668 .	12/10/83	19	4N	20W
Gold City #8 .	83-006429	AMC 211669 .	12/10/83	19	4N	20W
Gold City #9 .	85-001244	AMC 235389 .	03/17/85	19	4N	20W
Gold City #10 .	85-001245	AMC 235390 .	03/17/85	19	4N	20W
Gold City #11 .	85-001246	AMC 235391 .	03/17/85	19	4N	20W
Gold City #12 .	85-002129	AMC 237429 .	04/15/85	19	4N	20W
Gold City #13 .	85-002130	AMC 237430 .	04/15/85	19	4N	20W
Gold City #14 .	85-002131	AMC 237431 .	04/15/85	24	4N	21W
Gold City #15 .	85-002132	AMC 237432 .	04/15/85	24	4N	21W
Gold City #16 .	85-002133	AMC 237433 .	04/15/85	24	4N	21W
Gold City #17 .	85-002134	AMC 237434 .	04/15/85	24	4N	21W
Gold City #18 .	85-002135	AMC 237435 .	04/15/85	24	4N	21W
Gold City #19 .	85-002136	AMC 237436 .	04/15/85	24	4N	21W
Gold City #20 .	85-002137	AMC 237437 .	04/15/85	24	4N	21W
Gold City #21 .	85-002138	AMC 237438 .	04/15/85	24	4N	21W
Gold City #22 .	85-002139	AMC 237439 .	04/15/85	24	4N	21W
Gold City #23 .	85-002140	AMC 237440 .	04/15/85	24	4N	21W
Gold City #24 .	85-002141	AMC 237441 .	04/15/85	24	4N	21W
Gold City #25 .	85-002142	AMC 237442 .	04/15/85	24	4N	21W
Gold City #26 .	85-002143	AMC 237443 .	04/15/85	24	4N	21W
Gold City #27 .	85-002144	AMC 237444 .	04/15/85	24	4N	21W
Gold City #28 .	85-002145	AMC 237445 .	04/15/85	24	4N	21W
Gold City #29 .	85-002146	AMC 237446 .	04/15/85	24	4N	21W
Gold City #30 .	85-002147	AMC 237447 .	04/15/85	24	4N	21W
Gold City #31 .	85-002148	AMC 237448 .	04/15/85	24	4N	21W
Gold City #32 .	85-002149	AMC 237449 .	04/15/85	24	4N	21W
Gold City #33 .	85-002150	AMC 237450 .	04/15/85	24	4N	21W
Gold City #34 .	85-002151	AMC 237451 .	04/15/85	25	4N	21W
Gold City #35 .	85-002152	AMC 237452 .	04/15/85	25	4N	21W
Gold City #36 .	85-002153	AMC 237453 .	04/15/85	25	4N	21W
Gold City #37 .	85-002154	AMC 237454 .	04/15/85	25	4N	21W
Gold City #38 .	85-002155	AMC 237455 .	04/15/85	25	4N	21W
Gold City #39 .	85-002156	AMC 237456 .	04/15/85	25	4N	21W
Gold City #40 .	85-002157	AMC 237457 .	04/15/85	30	4N	20W
Gold City #41 .	85-2501/85-2502	AMC 238555 .	05/10/85	30	4N	20W

RECEIVED
BLM. AZ STATE OFFICE
NOV 08 1989
7:45 A.M.
PHOENIX, ARIZONA

Exhibit "A"

<u>Name of Claim</u>	<u>La Paz County Doc.#</u>	<u>BLM #</u>	<u>Location Date</u>	<u>Sec</u>	<u>Twp</u>	<u>Rng</u>
Gold City #42 .	85-2503	AMC 238556 .	05/10/85	25	4N	21W
Gold City #43 .	85-2504	AMC 238557 .	05/10/85	25	4N	21W
Gold City #44 .	85-2505	AMC 238558 .	05/10/85	25	4N	21W
Gold City #45 ✓	85-2506	AMC 238559 ✓	05/10/85	25	4N	21W
Jodi #1 .	83-001745	AMC 195614 .	04/20/83	26	4N	21W
Jodi #2 .	83-001746	AMC 195615 .	04/20/83	26	4N	21W
Jodi #3 .	83-001747	AMC 195616 .	04/20/83	26	4N	21W
Jodi #4 .	83-001748	AMC 195617 .	04/20/83	23	4N	21W
Jodi #5 .	83-001749	AMC 195618 .	04/20/83	23	4N	21W
Jodi #6 ✓	83-001750	AMC 195619 ✓	04/20/83	23	4N	21W
Jodi #7 .	83-002372	AMC 198879 .	05/09/83	25	4N	21W
Jodi #8 .	83-002339	AMC 198880 .	05/09/83	25	4N	21W
Jodi #9 .	83-002340	AMC 198881 .	05/09/83	25	4N	21W
Jodi #10 .	83-002341	AMC 198882 .	05/16/83	26	4N	21W
Jodi #11 .	83-002342	AMC 198883 .	05/16/83	26	4N	21W
Jodi #12 .	83-002343	AMC 198884 .	05/18/83	26	4N	21W
Jodi #13 .	83-002344	AMC 198885 .	05/18/83	25	4N	21W
Jodi #14 .	83-002345	AMC 198886 .	05/18/83	25	4N	21W
Jodi #15 .	83-002346	AMC 198887 .	05/18/83	25	4N	21W
Jodi #16 .	83-002347	AMC 198888 .	05/16/83	26	4N	21W
Jodi #17 .	83-002348	AMC 198889 .	05/16/83	26	4N	21W
Jodi #18 .	83-002349	AMC 198890 .	05/18/83	26	4N	21W
Jodi #19 .	83-002350	AMC 198891 .	05/18/83	25	4N	21W
Jodi #20 .	83-002351	AMC 198892 .	05/18/83	25	4N	21W
Jodi #21 .	83-002352	AMC 198893 .	05/18/83	25	4N	21W
Jodi #22 .	83-002353	AMC 198894 .	05/18/83	25	4N	21W
Jodi #23 .	83-002354	AMC 198895 .	05/18/83	25	4N	21W
Jodi #24 .	83-002355	AMC 198896 .	05/18/83	25	4N	21W
Jodi #25 .	83-002356	AMC 198897 .	05/18/83	25	4N	21W
Jodi #26 .	83-002357	AMC 198898 .	05/21/83	26 35	4N	21W
Jodi #27 .	83-002358	AMC 198899 .	05/21/83	26 35	4N	21W
Jodi #28 .	83-002359	AMC 198900 .	05/21/83	26 35	4N	21W
Jodi #29 .	83-002360	AMC 198901 .	05/21/83	25 36	4N	21W
Jodi #30 .	83-002361	AMC 198902 .	05/21/83	25 36	4N	21W
Jodi #31 .	83-002362	AMC 198903 .	05/21/83	25 36	4N	21W
Jodi #32 .	83-002363	AMC 198904 .	05/20/83	24	4N	21W
Jodi #33 .	83-002364	AMC 198905 .	05/20/83	24	4N	21W
Jodi #34 .	83-002365	AMC 198906 .	05/20/83	24	4N	21W
Jodi #35 .	83-002366	AMC 198907 .	05/21/83	26 35	4N	21W
Jodi #36 .	83-002367	AMC 198908 .	05/21/83	26	4N	21W
Jodi #37 .	83-002368	AMC 198909 .	05/21/83	26 35	4N	21W

RECEIVED

B.L.M. AZ STATE OFFICE

NOV 08 1989

7:45 A.M.

PHOENIX, ARIZONA

Exhibit "A"

89-5241

Yuma County Recorder

<u>Name of Claim</u>	<u>La Paz County Doc.#</u>	<u>Docket</u>	<u>Page</u>	<u>BLM #</u>	<u>Sec</u>	<u>Twp</u>	<u>Rng</u>
Jodi #38 .	83-002369			AMC 198910.26		4N	21W
Jodi #39 .	83-002370			AMC 198911.26	35	4N	21W
Jodi #40 .	83-002371			AMC 198912.26		4N	21W
Jodi #41 .	83-003082			AMC 201073.26		4N	21W
Jodi #42 .	83-003083			AMC 201074.26		4N	21W
Jodi #43 .	83-003084			AMC 201075.26		4N	21W
Jodi #44 .	86-000858			AMC 249172.26		4N	21W
Golden Gate #1 .	816 668 - Yuma			AMC 51695.23		4N	21W
Golden Gate #2 .	85-2514 pp.1-2			AMC 238554.23		4N	21W
Golden Gate #3 .	85-4942 pp.1-2			AMC 246075.23		4N	21W
Golden Gate #4 .	85-4943 pp.1-2			AMC 246076.23		4N	21W
Gold City West #1 .	85-4541			AMC 245377.26		4N	21W
Gold City West #2 .	85-4542			AMC 245378.23		4N	21W
Gold City West #3 .	85-4820			AMC 245744.23		4N	21W
Gold City West #4 .	83-001069			AMC 236813.23		4N	21W
Gold City West #5 .	83-001068			AMC 236812.23		4N	21W
Gold City West #6 .	83-001067			AMC 236811.24		4N	21W
Black Boar Ext. .	86-2235	1274	744-745	AMC 163429.31	30	4N	20W
Black Boar #2 .	86-2232	1126	105	AMC 102348.31	30	4N	20W
Black Boar #3 .	86-2233	1126	107	AMC 102349.30	31	4N	20W
Black Boar #4 .	86-2234	1126	108	AMC 102350.31	25	4N	21W 20W
Millisite Blue Bird #1 .	86-2236	1139	255	AMC 97158.25	30	4N	21W 20W
Blue Bird #2 .	86-2237	1139	796	AMC 97159.25		4N	21W
Blue Bird #3 .	86-2238	1139	253	AMC 97160.25		4N	21W
Blue Bird #4 .	86-2239	1139	250	AMC 97161.25		4N	21W
Blue Bird #5 .	86-2240	1139	615	AMC 97162.25	30	4N	21W 20W
Blue Bird #6 .	86-2241	1139	873	AMC 97163.30		4N	20W
Pack Sack #1 .	86-2242	1150	992-994	AMC 98667.25		4N	21W
Pack Sack #2 .	86-2243	1150	995-996	AMC 98668.25		4N	21W
Pack Sack #3 .	86-2244	1150	997-998	AMC 98669.25		4N	21W
Pack Sack #4 .	86-2245	1150	999-1000	AMC 98670.25		4N	21W
Pack Sack #5 .	86-2246	1151	01-02	AMC 98671.25		4N	21W
Pack Sack #6 .	86-2247	1151	03-04	AMC 98672.25	36	4N	21W
Pack Sack #7 .	86-2248	1151	05-06	AMC 98673.25	36 30	4N	21W 20W
Pack Sack #8 .	86-2249	1151	07-08	AMC 98674.25	36 30 31	4N	21W 20W
Pack Sack #9 .	86-2250	1151	09-10	AMC 98675.31	30 36	4N	20W 21W
G & P #1 .		1283	610-611	AMC 170728.26		4N	21W
Gold Buckle .		445	146	AMC 38906.23	24	4N	21W
Note: Amended		1088	892-894	AMC same			
Gold Belt #1 .		35	179	AMC 38907.23	24 25 26	4N	21W

RECEIVED
B.L.M. AZ STATE OFFICE

NOV 08 1989

7:45 A.M.
PHOENIX, ARIZONA

Exhibit "A"

89-5241

Yuma County Recorder

<u>Name of Claim</u>	<u>La Paz County Doc.#</u>	<u>Docket</u>	<u>Page</u>	<u>BLM #</u>	<u>Sec</u>	<u>Twp</u>	<u>Rng</u>
Gold Belt #2		35	180	AMC 38908.	25	4N	21W
Gold Belt #3		35	181	AMC 38909.	25	4N	21W
Gold Belt #4		35	182	AMC 38910.	25	4N	21W
Note: Amended		146	599-602	AMC same			
Million Dollar Claim	88-1429			AMC 280298	26	4N	21W
No Mistake It's Gold Pard #V	88-2177			AMC 281084.	23	4N	21W
No Mistake It's Gold Pard VI	88-2176			AMC 281085	23	4N	21W
No Mistake It's Gold Pard VIII	88-1436			AMC 281087.	23	4N	21W
No Mistake It's Gold Pard IX	88-1437			AMC 281088.	23	4N	21W
No Mistake It's Gold Pard X	88-2178			AMC 281089.	23	4N	21W
No Mistake It's Gold Pard XI	88-1438			AMC 281090.	23	4N	21W
No Mistake It's Gold Pard XII	88-1439			AMC 281091.	23	4N	21W
No Mistake It's Gold Pard XIII	88-1440			AMC 281092.	23	4N	21W

RECEIVED
B.L.M. AZ STATE OFFICE

NOV 08 1989

7:45 A.M.
PHOENIX, ARIZONA

Affidavit of Labor Performed and Improvements Made

- And Intent to Hold -

170728
 211662
 235389
 237429
 238554
 195614
 198879
 201073
 249172
 51695
 246075
 102348
 163429
 97158
 98667
 245377
 245744
 236811
 47721
 57340
 38906
 40490
 42714
 49007
 JK

STATE OF ARIZONA, }
County of La Paz } ss.

Dan Patch being duly sworn, deposes and says that he is a citizen of the United States and more than twenty-one years of age, and resides at Scottsdale, Maricopa County, State of Arizona, and is personally acquainted with the mining claim known as See attached List of claims, complete with recorded information including Federal Serial numbers (7 pages) mining claim, situate in The Plomosa and La Paz Mining District, County of La Paz, State of Arizona, the location notice of which is recorded in the office of the County Recorder of said County, in Book.....of Records of Mines, at page.....; that between the First day of September, A. D. 19.87, and the First day of September, A. D. 19.88., at least \$100,000.00 One hundred thousand dollars worth of work and improvements were done and performed upon said claim, not including the location work of said claim. Such work and improvements were made by and at the expense of Dan Patch and others including Lessees owner/Lessee of said claim for the purpose of complying with the laws of the United States pertaining to assessment of annual work, and Dan Patch, Tom Rader, Dudley Davis, Al Keno, Lea Trook, T.K. Krishman, Frank Mack, Tom Cissel, Drilling crews, Callahan Mining co., Breakwater Resources, John Harvey, Cathay Mines Inc., geologists, Ernesto Denogean and others were the men employed by said owner/Lessee and who labored upon said claim, did said work and improvements, the same being as follows, to-wit: Reverse circulation drilling and rotary percussion drilling was done, drill pads and access roads were built access roads were repaired and maintained, Geological surveys were done, geophysical and magnetic surveys were done. All water systems were maintained and operated, full time watchmen were on the job. All electric generators were operated and maintained, hundreds of drill samples were assayed and analyzed. Used in the above work were a D-9 Cat dozer with rippers, a D-8 Cat dozer, two Cat #12 road graders, a case front end loader, two dump trucks, welder trucks, several 4 x 4 pickups, all other needed support equipment and personnel used by Lessees. All work was done for the benefit of all claims as described in exhibit "A" (7 pages) attached hereto and all work was done in full compliance of State & Federal laws

RECEIVED
B.L.M. AZ STATE OFFICE

OCT 18 1988

7:45 A.M.

PHOENIX, ARIZONA

Subscribed and sworn to before me this 23rd day of September, A. D. 1988
 Dan Patch
 Notary Public.
 My Commission Expires Oct. 23, 1988
 (My commission expires.....)

SEAL

Name of Claim	Yuma County Book	Page	BLM Number	Location Date	Sec	Top	Range
G & P #1	1283	610-611	AMC 170728 ✓	5/19/82	26	4N	21W

OCT 18 1985
 2:45 A.M.
 PHOENIX, ARIZONA

Located in Section 26, Township 4 North, Range 21 West, Gila and Salt River Base and Meridian, La Paz Mining District, La Paz County, Arizona.

Name of Claim	La Paz County Document Number	BLM Number	Location Date	Sec	Top	Range
Gold City #1	83-006422	AMC 211662	12/6/83	19	4N	20W
Gold City #2	83-006423	AMC 211663	12/6/83	19	4N	20W
Gold City #3	83-006424	AMC 211664	12/6/83	19	4N	20W
Gold City #4	83-006425	AMC 211665	12/6/83	19	4N	20W
Gold City #5	83-006426	AMC 211666	12/6/83	24	4N	21W
Gold City #6	83-006427	AMC 211667	12/6/83	24	4N	21W
Gold City #7	83-006428	AMC 211668	12/10/83	19	4N	20W
Gold City #8	83-006428	AMC 211669	12/10/83	19	4N	20W
Gold City #9	85-001244	AMC 235389	3/17/85	19	4N	20W
Gold City #10	85-001245	AMC 235390	3/17/85	19	4N	20W
Gold City #11	85-001246	AMC 235391	3/17/85	19	4N	20W
Gold City #12	85-002129	AMC 237429	4/15/85	19	4N	20W
Gold City #13	85-002130	AMC 237430	4/15/85	19	4N	20W
Gold City #14	85-002131	AMC 237431	4/15/85	24	4N	21W
Gold City #15	85-002132	AMC 237432	4/15/85	24	4N	21W
Gold City #16	85-002133	AMC 237433	4/15/85	24	4N	21W
Gold City #17	85-002134	AMC 237434	4/15/85	24	4N	21W
Gold City #18	85-002135	AMC 237435	4/15/85	24	4N	21W
Gold City #19	85-002136	AMC 237436	4/15/85	24	4N	21W
Gold City #20	85-002137	AMC 237437	4/15/85	24	4N	21W
Gold City #21	85-002138	AMC 237438	4/15/85	24	4N	21W
Gold City #22	85-002139	AMC 237439	4/15/85	24	4N	21W
Gold City #23	85-002140	AMC 237440	4/15/85	24	4N	21W
Gold City #24	85-002141	AMC 237441	4/15/85	24	4N	21W
Gold City #25	85-002142	AMC 237442	4/15/85	24	4N	21W
Gold City #26	85-002143	AMC 237443	4/15/85	24	4N	21W
Gold City #27	85-002144	AMC 237444	4/15/85	24	4N	21W
Gold City #28	85-002145	AMC 237445	4/15/85	24	4N	21W
Gold City #29	85-002146	AMC 237446	4/15/85	24	4N	21W
Gold City #30	85-002147	AMC 237447	4/15/85	24	4N	21W
Gold City #31	85-002148	AMC 237448	4/15/85	24	4N	21W
Gold City #32	85-002149	AMC 237449	4/15/85	24	4N	21W
Gold City #33	85-002150	AMC 237450	4/15/85	24	4N	21W
Gold City #34	85-002151	AMC 237451	4/15/85	25	4N	21W
Gold City #35	85-002152	AMC 237452	4/15/85	25	4N	21W
Gold City #36	85-002153	AMC 237453	4/15/85	25	4N	21W
Gold City #37	85-002154	AMC 237454	4/15/85	25	4N	21W
Gold City #38	85-002155	AMC 237455	4/15/85	25	4N	21W
Gold City #39	85-002156	AMC 237456	4/15/85	25	4N	21W
Gold City #40	85-002157	AMC 237457	4/15/85	30	4N	20W
Gold City No. 41 thru 45	85-2501 thru 85-2506	AMC 238555 thru AMC 238559	5/10/85	(25) (30)	4N	20W 21W


Located in Sections 24 and 25 of Township 4 North, Range 21 West, G & SRB & M, La Paz Mining District, and Sections 19 and 30 of Township 4 North, Range 20 West, G & SRB & M, La Paz Mining District, and Section 30 of Township 4 North, Range 20 West, G & SRB & M, La Paz Mining District, La Paz County, Arizona.

Name of Claim	Dkt/Pg or Recording # of ORIGINAL LOCATION		BLM Number	Location Date	La Paz County, Arizona		
	NOTICE!				Sec	Twp	Rng
Jodi #1 ✓	83-001745	1-2	AMC 195614	4/26/83	26	4N	21W
Jodi #2 ✓	83-001746	1-2	AMC 195615	4/26/83	26	4N	21W
Jodi #3 ✓	83-001747	1-2	AMC 195616	4/26/83	26	4N	21W
Jodi #4 ✓	83-001748	1-2	AMC 195617	4/26/83	23	4N	21W
Jodi #5 ✓	83-001749	1-2	AMC 195618	4/26/83	23	4N	21W
Jodi #6 ✓	83-001750	1-2	AMC 195619	4/26/83	23	4N	21W
Jodi #7 ✓	83-002372		AMC 198879	5/09/83	25	4N	21W
Jodi #8 ✓	83-002339		AMC 198880	5/09/83	25	4N	21W
Jodi #9 ✓	83-002340		AMC 198881	5/09/83	25	4N	21W
Jodi #10 ✓	83-002341		AMC 198882	5/16/83	26	4N	21W
Jodi #11 ✓	83-002342		AMC 198883	5/16/83	26	4N	21W
Jodi #12 ✓	83-002343		AMC 198884	5/18/83	26	4N	21W
Jodi #13 ✓	83-002344		AMC 198885	5/18/83	25	4N	21W
Jodi #14 ✓	83-002345		AMC 198886	5/18/83	25	4N	21W
Jodi #15 ✓	83-002346		AMC 198887	5/18/83	25	4N	21W
Jodi #16 ✓	83-002347		AMC 198888	5/16/83	26	4N	21W
Jodi #17 ✓	83-002348		AMC 198889	5/16/83	26	4N	21W
Jodi #18 ✓	83-002349		AMC 198890	5/18/83	26	4N	21W
Jodi #19 ✓	83-002350		AMC 198891	5/18/83	25	4N	21W
Jodi #20 ✓	83-002351		AMC 198892	5/18/83	25	4N	21W
Jodi #21 ✓	83-002352		AMC 198893	5/18/83	25	4N	21W
Jodi #22 ✓	83-002353		AMC 198894	5/18/83	25	4N	21W
Jodi #23 ✓	83-002354		AMC 198895	5/18/83	25	4N	21W
Jodi #24 ✓	83-002355		AMC 198896	5/18/83	25	4N	21W
Jodi #25 ✓	83-002356		AMC 198897	5/18/83	25	4N	21W
Jodi #26 ✓	83-002357		AMC 198898	5/21/83	26-35	4N	21W
Jodi #27 ✓	83-002358		AMC 198899	5/21/83	26-35	4N	21W
Jodi #28 ✓	83-002359		AMC 198900	5/21/83	26-35	4N	21W
Jodi #29 ✓	83-002360		AMC 198901	5/21/83	25-36	4N	21W
Jodi #30 ✓	83-002361		AMC 198902	5/21/83	25-36	4N	21W
Jodi #31 ✓	83-002362		AMC 198903	5/21/83	25-36	4N	21W
Jodi #32 ✓	83-002363		AMC 198904	5/20/83	24	4N	21W
Jodi #33 ✓	83-002364		AMC 198905	5/20/83	24	4N	21W
Jodi #34 ✓	83-002365		AMC 198906	5/20/83	24	4N	21W
Jodi #35 ✓	83-002366		AMC 198907	5/21/83	26-35	4N	21W
Jodi #36 ✓	83-002367		AMC 198908	5/21/83	26	4N	21W
Jodi #37 ✓	83-002368		AMC 198909	5/21/83	26-35	4N	21W
Jodi #38 ✓	83-002369		AMC 198910	5/21/83	26	4N	21W
Jodi #39 ✓	83-002370		AMC 198911	5/21/83	26-35	4N	21W
Jodi #40 ✓	83-002371		AMC 198912	5/21/83	26	4N	21W
Jodi #41 ✓	83-002372		AMC 201073	6/23/83	26	4N	21W
Jodi #42 ✓	83-002373		AMC 201074	6/23/83	26	4N	21W
Jodi #43 ✓	83-002374		AMC 201075	6/23/83	26	4N	21W
Jodi #44 ✓	83-002375		AMC 249172	2/28/86	26	4N	21W
Golden Gate #1 ✓	816 668		AMC 51695		23	4N	21W
	Yuma County						
Golden Gate #2 ✓	85-2514		AMC 238554	5/28/85	23	4N	21W
Golden Gate #3 ✓	85-4942		AMC 246075	11/14/85	23	4N	21W
Golden Gate #4 ✓	85-4943		AMC 246076	11/14/85	23	4N	21W

RECEIVED
B.L.M. AZ STATE OFFICE

OCT 18 1988 - 2 -

7:45 A.M.
BUREAU OF LAND MANAGEMENT



Name of Claim	Yuma County Recorder		BLM Federal Serial No.	Location Date	La Paz County, Arizona		
	Docket	Page			Sec	Twp	Rnge
Black Boar #2	1126	105	AMC 102348	08-26-79	31,30	4N	20 W
Black Boar #3	1126	107	AMC 102349	08-26-79	30,31	4N	20 W
Black Boar #4	1126	108	AMC 102350	08-26-79	31	4N	20 W
Black Boar Ext.	1274	744-745	AMC 163429	03-15-82	& 25	4N	21 W
					31,30	4N	20 W
Millsite							
Bluebird #1	1139	255	AMC 97158	12-30-79	25	4N	21 W
					& 30	4N	20 W
Blue Bird #2	1139	796	AMC 97159	12-31-79	25	4N	21 W
Blue Bird #3	1139	253	AMC 97160	12-30-79	25	4N	21 W
Blue Bird #4	1139	250	AMC 97161	12-30-79	25	4N	21 W
Blue Bird #5	1139	615	AMC 97162	12-30-79	25	4N	21 W
					& 30	4N	20 W
Blue Bird #6	1139	873	AMC 97163	12-31-79	30	4N	20 W
Pack Sack #1	1150,	992-993-994	AMC 98667	02-03-82	25	4N	21 W
Pack Sack #2	1150	995-996	AMC 98668	02-03-82	25	4N	21 W
Pack Sack #3	1150	997-998	AMC 98669	02-03-82	25	4N	21 W
Pack Sack #4	1150	999-1000	AMC 98670	02-03-82	25	4N	21 W
Pack Sack #5	1151	01-02	AMC 98671	02-03-82	25	4N	21 W
Pack Sack #6	1151	03-04	AMC 98672	02-03-82	25,36	4N	21 W
Pack Sack #7	1151	05-06	AMC 98673	02-03-82	25,36	4N	21 W
					& 30	4N	20 W
Pack Sack #8	1151	07-08	AMC 98674	02-03-82	25,36	4N	21 W
					& 30,31	4N	20 W
Pack Sack #9	1151	09-10	AMC 98675	02-03-82	31,30	4N	20 W
					& 36	4N	21 W

The mining claims above described are located in the La Paz Mining District, Sections 25 and 36, Township 4 North, Range 21 West, and Sections 30 and 31, Township 4 North, Range 20 West, the Gila and Salt River Base and Meridian, in La Paz County, Arizona, as recorded in the office of the Yuma County Recorder, Arizona.

Gold City West #1	85451	AMC 245377	10-16-85	26	4N	21W
Gold City West #2	85452	AMC 245378	10-16-85	23	4N	21W
Gold City West #3	854820	AMC 245744	11-04-85	23	4N	21W
Gold City West #4	854821	AMC 236813	11-04-85	23	4N	21W
Gold City West #5	854822	AMC 236812	11-04-85	23	4N	21W
Gold City West #6	854823	AMC 236811	11-06-85	24	4N	21W

RECEIVED
B.L.M. AZ STATE OFFICE

OCT 18 1988

7:45 A.M.
PHOENIX, ARIZONA

<u>Claim No.</u>	<u>Recordation Date</u>	<u>Docket</u>	<u>Page</u>	<u>BLM Recordation No.</u>	<u>Sec</u>	<u>T.</u>	<u>Reg</u>
Jackpot	Amended 12/17/59	271	286	AMC 47722 •	4-9	3N	18W
	9/15/59	263	417				
Jackpot Extension	12/09/70	629	125	AMC 47721 •	4	3N	18W
The Ada K. formerly	9/03/75	874	715	AMC 47723 •	4	3N	18W
"Brandy"	1/25/66	425	778				
Bonus #1	3/11/74	798	252	AMC 47724 •	4	3N	18W
Bonus #2	3/11/74	798	253	AMC 47725 •	4	3N	18W
Bonus #3	3/11/74	798	254	AMC 47726 •	5	3N	18W
Bonus #4	3/11/74	798	255	AMC 47727 •	5	3N	18W
Bonus #5	3/14/74	798	872	AMC 47728 •	4	3N	18W
Bonus #6	3/14/74	798	873	AMC 47729 •	4	3N	18W
Bonus #7	3/14/74	798	874	AMC 47730 •	4	3N	18W
Bonus #8	3/14/74	798	875	AMC 47731 •	4	3N	18W
Bonus #9	3/14/74	798	876	AMC 47732 •	4	3N	18W

Note: Bonus #1 thru #9 were Amended as follows:

12/19/77 1011 611 thru 619

	<u>Recordation Date</u>						
Valle de Cobre #1	2/21/75	846	33	AMC 57400 •	4	5N	17W
Valle de Cobre #2	2/21/75	846	34	AMC 57401 •	4	5N	17W
Valle de Cobre #3	2/21/75	846	35	AMC 57402 •	4	5N	17W
Valle de Cobre #4	2/21/75	846	36	AMC 57403 •	4	5N	17W
Valle de Cobre #5	2/21/75	846	37	AMC 57404 •	4	5N	17W
Valle de Cobre #6	2/21/75	846	38	AMC 57405 •	4	5N	17W
Valle de Cobre #7	2/21/75	846	39	AMC 57406 •	4-9	5N	17W
Valle de Cobre #8	2/21/75	846	40	AMC 57407 •	4-9	5N	17W
Cobre del Norte #1	2/21/75	845	997	AMC 57408 •	3	5N	17W
Cobre del Norte #2	2/21/75	845	998	AMC 57409 •	3	5N	17W
Cobre del Norte #3	2/21/75	845	999	AMC 57410 •	3-4	5N	17W
Cobre del Norte #4	2/21/75	845	1000	AMC 57411 •	3	5N	17W
Cobre del Norte #5	2/21/75	846	1	AMC 57412 •	3	5N	17W
Cobre del Norte #6	2/21/75	846	2	AMC 57413 •	3-4	5N	17W
Cobre del Norte #7	2/21/75	846	3	AMC 57414 •	3-4	5N	17W
Cobre del Norte #8	2/21/75	846	4	AMC 57415 •	3	5N	17W
Cobre del Norte #9	2/21/75	846	5	AMC 57416 •	3-4	5N	17W
Cobre del Norte #10	2/21/75	846	6	AMC 57417 •	3-4	5N	17W
Cobre del Norte #11	2/21/75	846	7	AMC 57418 •	4-9	5N	17W
Cobre del Norte #12	2/21/75	846	8	AMC 57419 •	3-4-9-10	5N	17W
Cobre del Norte #13	2/21/75	846	9	AMC 57420 •	9-10	5N	17W
Cobre del Norte #14	2/21/75	846	10	AMC 57421 •	4-9	5N	17W
Cobre del Norte #15	2/21/75	846	11	AMC 57422 •	9	5N	17W
Cobre del Norte #16	2/21/75	846	12	AMC 57423 •	9-10	5N	17W
Cobre del Norte #17	2/21/75	846	13	AMC 57424 •	9-10	5N	17W
Cobre del Norte #18	2/21/75	846	14	AMC 57425 •	9	5N	17W
Cobre del Norte #19	2/27/75	846	735	AMC 57426 •	9	5N	17W
Cobre del Norte #20	2/27/75	846	736	AMC 57427 •	9	5N	17W
Cobre del Norte #21	2/27/75	846	737	AMC 57428 •	9	5N	17W
Hidden Valley #1	2/21/75	846	22	AMC 47733 •	21	5N	17W
Hidden Valley #2	2/21/75	846	23	AMC 47734 •	21	5N	17W
Hidden Valley #3	2/21/75	846	24	AMC 47735 •	21	5N	17W

RECEIVED

BLM-AZ STATE OFFICE

OCT 18 1988

7:45 A.M.

PHOENIX ARIZONA

<u>Claim No.</u>	<u>Recordation Date</u>	<u>Docket</u>	<u>Page</u>	<u>BLM Recordation No.</u>	<u>Sec</u>	<u>T.</u>	<u>Rev</u>
Hidden Valley #4	2/21/75	846	25	AMC 47736	21-28	5N	17v
Hidden Valley #5	2/21/75	846	26	AMC 47737	28	5N	17v
Hidden Valley #6	2/21/75	846	27	AMC 47738	28	5N	17v
Hidden Valley #7	2/21/75	846	28	AMC 47739	21-28	5N	17v
Hidden Valley #8	2/21/75	846	29	AMC 47740	21-28	5N	17v
Connector #1	11/12/75	883	845	AMC 47741	20	5N	17v
Connector #2	11/12/75	883	846	AMC 47742	20-28-29	5N	17v
Sunset #1	2/21/75	846	30	AMC 47743	21	5N	17v
Sunset #2	2/21/75	846	31	AMC 47744	21	5N	17v
Sunset #3	2/21/75	846	32	AMC 47745	21	5N	17v
Sunset #4	11/17/75	884	529	AMC 47746	21	5N	17v
Dangie #2	2/21/75	846	16	AMC 47747	21-28	5N	17v
Dangie #3	2/21/75	846	17	AMC 47748	20-21	5N	17v
Dangie #4	2/21/75	846	18	AMC 47749	20	5N	17v
Dangie #5	2/21/75	846	19	AMC 47750	20	5N	17v
Dangie #6	2/21/75	846	20	AMC 47751	20	5N	17v
Dangie #7	2/21/75	846	21	AMC 47752	20-21	5N	17v
Dangie #1	2/21/75	846	15	AMC 57394	3-10	5N	17v
Shepard	8/29/56	175	116	AMC 57340	9	5N	17v
Southern Exposure		83	335	AMC 57341	8-17	5N	17v
Southern Exposure #1		83	336	AMC 57342	8-9	5N	17v
Tough Nut	8/29/56	175	115	AMC 57343	8	5N	17v
Tough Nut #2		671	491	AMC 57344	8	5N	17v
Carole Anne Group #1	5/15/74	807	424	AMC 57346	9	5N	17v
Carole Anne Group #2	5/15/74	807	425	AMC 57347	9	5N	17v
Carole Anne Group #3	5/15/74	807	426	AMC 57348	9	5N	17v
Carole Anne Group #4	5/15/74	807	427	AMC 57349	9	5N	17v
Carole Anne Group #5	5/15/74	807	428	AMC 57350	9	5N	17v
Carole Anne Group #6	5/15/74	807	429	AMC 57351	4-9	5N	17v
Carole Anne Group #7	5/15/74	807	430	AMC 57352	4-9	5N	17v
Carole Anne Group #8	5/15/74	807	431	AMC 57353	4	5N	17v
Carole Anne Group #9	5/15/74	807	432	AMC 57354	4-5	5N	17v
Carole Anne Group #10	5/15/74	807	433	AMC 57355	4-5	5N	17v
Plomosa A-1		668	899	AMC 57356	9	5N	17v
Plomosa A-2		668	900	AMC 57357	9	5N	17v
Plomosa A-3		668	901	AMC 57358	9	5N	17v
Plomosa A-4		668	902	AMC 57359	9	5N	17v
Plomosa A-5		668	903	AMC 57360	8-9	5N	17v
Plomosa A-6		668	904	AMC 57361	8-9	5N	17v
Plomosa A-7		668	905	AMC 57362	8-9	5N	17v
Plomosa A-8		668	906	AMC 57363	8-9	5N	17v
Plomosa A-9		668	907	AMC 57364	8-9	5N	17v
Plomosa A-10		668	908	AMC 57365	8-9	5N	17v
Plomosa B-1		668	909	AMC 57366	8-9	5N	17v
Plomosa B-2		668	910	AMC 57367	4-8-9	5N	17v
Plomosa B-3		668	911	AMC 57368	4-8-9	5N	17v
Plomosa B-4		668	912	AMC 57369	4-5	5N	17v
Plomosa B-5		668	913	AMC 57370	5	5N	17v
Plomosa B-6		668	914	AMC 57371	5-8	5N	17v
Plomosa B-7		668	915	AMC 57372	5-8	5N	17v
Plomosa B-8		668	916	AMC 57373	8	5N	17v
Plomosa B-9		668	917	AMC 57374	8	5N	17v
Plomosa B-10		668	918	AMC 57375	8	5N	17v
Plomosa C-1		663	650	AMC 57376	8	5N	17v
Plomosa C-2		663	651	AMC 57377	8	5N	17v

RECEIVED
B.L.M. AZ STATE OFFICE

OCT 18 1988

7:45 A.M.
PHOENIX, ARIZONA

Claim No.	Recordation		Page	BLM Recordation No.	Sec	T.	Rng
	Date	Docket					
Plomosa C-3		663	652	AMC 57378	8	5N	17W
Plomosa C-4		663	653	AMC 57379	8	5N	17W
Plomosa C-5		663	654	AMC 57380	8	5N	17W
Plomosa C-6		663	655	AMC 57381	7-8	5N	17W
Plomosa C-7		663	655	AMC 57382	7-8	5N	17W
Plomosa C-8		663	656	AMC 57383	8	5N	17W
Plomosa C-9		663	657	AMC 57384	8	5N	17W
Plomosa C-10		663	658	AMC 57385	8	5N	17W
Southern Cross Millsite #1		665	557	AMC 57390	31	6N	16W
Southern Cross Millsite #2		665	559	AMC 57391	31	6N	16W
Southern Cross Millsite #3		665	561	AMC 57392	31	6N	16W
Southern Cross Millsite #4		665	563	AMC 57393	31	6N	16W
Clymax	11/18/43	Book 40	229	AMC 57429	20	5N	17W
Clymax #2		Book 40	230	AMC 57430	20	5N	17W
Clymax #3	5/13/48	Book 41	299	AMC 57431	17-20	5N	17W
Clymax #4		Book 41	301	AMC 57432	17-20	5N	17W
Clymax #5	5/13/48	Book 41	302	AMC 57433	20	5N	17W
Clymax #6		Book 41	303	AMC 57434	20	5N	17W
Clymax #7		Book 41	304	AMC 57435	20	5N	17W
Clymax #8		Book 41	305	AMC 57436	20	5N	17W
Clymax #9		Book 41	306	AMC 57437	17-20	5N	17W
Climax Extension #1	3/28/74	801	135	AMC 57438	20	5N	17W
Climax Extension #2	3/28/74	801	136	AMC 57439	20	5N	17W
Climax Extension #3	3/28/74	801	137	AMC 57440	20	5N	17W
Climax Extension #4	3/28/74	801	138	AMC 57441	20	5N	17W
Climax Extension #5	3/28/74	801	139	AMC 57442	20	5N	17W
Climax Extension #6	4/03/74	802	6	AMC 57443	20	5N	17W
Climax Extension #7	4/03/74	802	7	AMC 57444	20	5N	17W
Climax Extension #8	4/03/74	802	8	AMC 57445	20	5N	17W
Climax Extension #9	4/03/74	802	9	AMC 57446	20	5N	17W
Climax Extension #10	4/03/74	802	10	AMC 57447	20	5N	17W
Climax Extension #11	4/05/74	802	305	AMC 57448	17	5N	17W
Climax Extension #12	4/05/74	802	306	AMC 57449	17	5N	17W
Climax Extension #13	4/05/74	802	307	AMC 57450	17	5N	17W
Climax Extension #14	4/05/74	802	308	AMC 57451	17	5N	17W
Climax and Plomosa Millsite #1		680	578	AMC 57452	32	6N	16W
Climax and Plomosa Millsite #2		680	580	AMC 57453	32	6N	16W
Climax and Plomosa Millsite #3		680	582	AMC 57454	32	6N	16W
Climax and Plomosa Millsite #4		680	584	AMC 57455	32	6N	16W
Southern Cross #1	8/29/56	175	109	AMC 40490	8-9-16-17	5N	17W
Southern Cross #2	8/29/56	175	110	AMC 40491	8-16-17	5N	17W
Southern Cross #3	8/29/56	175	111	AMC 40492	16-17	5N	17W
Southern Cross #4	8/29/56	175	112	AMC 40493	16	5N	17W
Southern Cross #5	8/29/56	175	113	AMC 40494	16	5N	17W
Southern Cross #6	8/29/56	175	114	AMC 40495	16-17	5N	17W
Lucky Lead #1	3/17/47	Book 41 of Mines	21	AMC 40496	9-16	5N	17W
Lucky Lead #2	3/17/47	Book 41 of Mines	22	AMC 42714	8-9-16-17	5N	17W
Lucky Lead #3	3/17/47	Book 41 of Mines	23	AMC 42715	16	5N	17W
Lucky Lead #4	3/17/47	Book 41 of Mines	24	AMC 40497	16	5N	17W
Lucky Lead #5	1/16/48	Book 41 of Mines	25	AMC 40498	16	5N	17W

RECEIVED
B.L.M. AZ STATE OFFICE

OCT 18 1988
7:45 A.M.
PHOENIX, ARIZONA

<u>Claim No.</u>	<u>Recordation Date</u>	<u>Docket</u>	<u>Page</u>	<u>BLM Recordation No.</u>	<u>Sec</u>	<u>T.</u>	<u>Block</u>
ucky Lead #6	1/16/48	Book 41 of Mines	26	AMC 40499 ✓	16	5N	17W
lack Mountain Barium #1		18	320	AMC 49007	34	8N	17W
lack Mountain Barium #2		18	321	AMC 49008	34	8N	17W
lack Mountain Barium #3		890	238	AMC 49009	34	8N	17W
lack Mountain Barium #4		919	356-357	AMC 49010	34	8N	17W
lack Mountain Barium #5		922	354-355	AMC 49011	34	8N	17W
lack Mountain Barium #6		931	688	AMC 49012	34	8N	17W
lack Mountain Barium #7		931	159	AMC 49013	34	8N	17W
lack Mountain Barium #8		931	158	AMC 49014	34	8N	17W
ld Camp Silver	4/06/76	905	984	AMC 57345 ✓	5	5N	17W
nniversary Mine	2/27/75	846	734	AMC 57395	4	5N	17W
irthday	2/28/75	846	888	AMC 57396	4	5N	17W
lomos Silver #1	3/03/76	900	562	AMC 57397	9	5N	17W
lomos Silver #2	3/09/76	901	598	AMC 57398	9	5N	17W
lomos Silver #3	3/16/76	902	686	AMC 57399	9	5N	17W
ld Buckle	9/04/66	445	146	AMC 38906			
Amended		1088	892-894		23-24	4N	21W
ld Belt #1	2/18/37	35	179	AMC 38907			
Amended		146	599		23-24	4N	21W
ld Belt #2	2/18/37	35	180	AMC 38908			
Amended		146	600		25	4N	21W
ld Belt #3	2/18/37	35	181	AMC 38909			
Amended		146	601		25	4N	21W
ld Belt #4	2/18/37	35	182	AMC 38910			
Amended		146	602		25	4N	21W

"NOTICE OF INTENT TO HOLD"

The mining claims herein described will be held and developed for the valuable minerals contained therein.

Further, the millsites herein described will be held for milling or mining purposes.

Dan Patch
DAN PATCH

Emil J. [Signature]
NOTARY PUBLIC
My Commission Expires Oct. 23, 1988

SEAL

RECEIVED
B.L.M. AZ STATE OFFICE

OCT 18 1988

7:45 A.M.
PHOENIX, ARIZONA

RECORDED AT THE
REQUEST OF: MAIL TO:

DAN PATCH
6850 N. 86th ST.
SCOTTSDALE AZ 85253



RECORDED IN OFFICIAL RECORDS
OF LA PAZ COUNTY, ARIZONA
SEP 26 '88 - 2 30
Lola K. Fouse, COUNTY RECORDER

RF	8 +
CO. SUR	4 +
ST. SUR	5 +
P+H	500 +
TOTAL FEE	17
8 - OF - 8 PAGES	

235389
237429
238554

Please Return To
DAN PATCH
1830 N. 86TH ST.
SCOTTSDALE, AZ. 85253

Affidavit of Labor Performed and Improvements Made

"AND INTENT TO HOLD"

RECEIVED
B.L.M. AZ STATE OFFICE 195614
OCT 13 1987 198879
7:45 A.M. 201073
PHOENIX, ARIZONA 249172
51695

STATE OF ARIZONA, }
County of La Paz } ss.

Dan Patch being duly sworn, deposes and says that he is a citizen of the United States and more than twenty-one years of age, and resides at Quartzsite in La Paz County, State of Arizona, and is personally acquainted with the mining claim known as see attached list of claims complete with recorded information including Federal Serial numbers (7 pages) mining claim, situate in the Plomosa and La Paz Mining District, County of La Paz, State of Arizona, the location notice of which is recorded in the office of the County Recorder of said County, in Book -see attached list- of Records of Mines, at page -see attached list-; that between the first day of September, A. D. 1986, and the first day of September, A. D. 1987, at least Ninety thousand

246075
102348
163429
97158
98667
245377
245744
236811
47721
57340
38906
40490
42714
49007

(90,000) dollars worth of work and improvements were done and performed upon said claim, not including the location work of said claim. Such work and improvements were made by and at the expense of Dan Patch and others including Lessees owner/lessees of said claim for the purpose of complying with the laws of the United States pertaining to assessment of annual work, and Dan Patch, Tom Rader, Dudley Davis, Ronald Braughton, Al Keno, Donald Eslinger, Frank Mack, Stanley Harlow, Lea Trook, Venture Drilling Co's drill crew, Cathay Mines drillers, several Geologists and others including Frank Magini and his crew

were the men employed by said owner and who labored upon said claim, did said work and improvements, the same being as follows, to-wit: All access roads were repaired as a result of storm damage and then maintained. Drill pads were constructed, pipelines were repaired and maintained, approx. 6000 cu. yd. of material was run thru a placer recovery plant, excavating was done in the amount of about 10,000 yds. of material. Considerable Geo. Chem. work was done on the Lucky Lead, Southern Cross claims by Cathay Mines Inc. Full-time Watchmen were maintained and monitored the water pumps. Much other work and testing was done. Some of the equipment used was: Two D-9 cat dozers, two D-8 cat dozers, one cat. 988 loader, one backhoe, Kenworth diesel dump truck, several 4x4 pickups, two welder trucks, and other equipment, including two cat roadgraders, etc., etc. All work was done for the benefit of all claims as described in Exhibit "A", 7 pages, attached hereto and in full compliance with State and Federal laws.

SEAL

Dan Patch

Subscribed and sworn to before me this 18th day of September, A. D. 1987

Emily J. [Signature]
Notary Public

SR

EXHIBIT "A"

OCT 13 1987

87- 1720

Name of Claim	Yuma County Book	Page	BLM Number	Location Date	La Paz County, Arizona	Sec	Twp	Rng
G & P #1	1283	610-611	AMC 170728	5/19/82	Phoenix, Arizona	26	4N	21W

Located in Section 26, Township 4 North, Range 21 West, Gila and Salt River Base and Meridian, La Paz Mining District, La Paz County, Arizona.

Name of Claim	La Paz County Document Number	BLM Number	Location Date	La Paz County, Arizona	Sec	Twp	Rng
Gold City #1	83-006422	AMC 211662	12/6/83	19	4N	20W	
Gold City #2	83-006423	AMC 211663	12/6/83	19	4N	20W	
Gold City #3	83-006424	AMC 211664	12/6/83	19	4N	20W	
Gold City #4	83-006425	AMC 211665	12/6/83	19	4N	20W	
Gold City #5	83-006426	AMC 211666	12/6/83	24	4N	21W	
Gold City #6	83-006427	AMC 211667	12/6/83	24	4N	21W	
Gold City #7	83-006428	AMC 211668	12/10/83	19	4N	20W	
Gold City #8	83-006428	AMC 211669	12/10/83	19	4N	20W	
Gold City #9	85-001244	AMC 235389	3/17/85	19	4N	20W	
Gold City #10	85-001245	AMC 235390	3/17/85	19	4N	20W	
Gold City #11	85-001246	AMC 235391	3/17/85	19	4N	20W	
Gold City #12	85-002129	AMC 237429	4/15/85	19	4N	20W	
Gold City #13	85-002130	AMC 237430	4/15/85	19	4N	20W	
Gold City #14	85-002131	AMC 237431	4/15/85	24	4N	21W	
Gold City #15	85-002132	AMC 237432	4/15/85	24	4N	21W	
Gold City #16	85-002133	AMC 237433	4/15/85	24	4N	21W	
Gold City #17	85-002134	AMC 237434	4/15/85	24	4N	21W	
Gold City #18	85-002135	AMC 237435	4/15/85	24	4N	21W	
Gold City #19	85-002136	AMC 237436	4/15/85	24	4N	21W	
Gold City #20	85-002137	AMC 237437	4/15/85	24	4N	21W	
Gold City #21	85-002138	AMC 237438	4/15/85	24	4N	21W	
Gold City #22	85-002139	AMC 237439	4/15/85	24	4N	21W	
Gold City #23	85-002140	AMC 237440	4/15/85	24	4N	21W	
Gold City #24	85-002141	AMC 237441	4/15/85	24	4N	21W	
Gold City #25	85-002142	AMC 237442	4/15/85	24	4N	21W	
Gold City #26	85-002143	AMC 237443	4/15/85	24	4N	21W	
Gold City #27	85-002144	AMC 237444	4/15/85	24	4N	21W	
Gold City #28	85-002145	AMC 237445	4/15/85	24	4N	21W	
Gold City #29	85-002146	AMC 237446	4/15/85	24	4N	21W	
Gold City #30	85-002147	AMC 237447	4/15/85	24	4N	21W	
Gold City #31	85-002148	AMC 237448	4/15/85	24	4N	21W	
Gold City #32	85-002149	AMC 237449	4/15/85	24	4N	21W	
Gold City #33	85-002150	AMC 237450	4/15/85	24	4N	21W	
Gold City #34	85-002151	AMC 237451	4/15/85	25	4N	21W	
Gold City #35	85-002152	AMC 237452	4/15/85	25	4N	21W	
Gold City #36	85-002153	AMC 237453	4/15/85	25	4N	21W	
Gold City #37	85-002154	AMC 237454	4/15/85	25	4N	21W	
Gold City #38	85-002155	AMC 237455	4/15/85	25	4N	21W	
Gold City #39	85-002156	AMC 237456	4/15/85	25	4N	21W	
Gold City #40	85-002157	AMC 237457	4/15/85	30	4N	20W	
Gold City No. 41 thru 45	85-2501 thru 85-2506	AMC 238555 thru AMC 238559	5/10/85	(25) (30)	4N	20W 21W	

Located in Sections 24 and 25 of Township 4 North, Range 21 West, G & SRB & M, La Paz Mining District, and Sections 19 and 30 of Township 4 North, Range 20 West, G & SRB & M, La Paz Mining District, and Section 30 of Township 4 North, Range 20 West, G & SRB & M, La Paz Mining District, La Paz County, Arizona.

EXHIBIT "A"

87- 1722

Name of Claim	Dkt/Pg or Recording # of ORIGINAL LOCATION		BLM Number	Location Date	La. Sec	Pa. County, Arizona	
	NOTICE!					Top	Range
Jodi #1	83-001745	1-2	AMC 195614	4/26/83	26	4N	21W
Jodi #2	83-001746	1-2	AMC 195615	4/26/83	26	4N	21W
Jodi #3	83-001747	1-2	AMC 195616	4/26/83	26	4N	21W
Jodi #4	83-001748	1-2	AMC 195617	4/26/83	23	4N	21W
Jodi #5	83-001749	1-2	AMC 195618	4/26/83	23	4N	21W
Jodi #6	83-001750	1-2	AMC 195619	4/26/83	23	4N	21W
Jodi #7	83-002372		AMC 198879	5/09/83	25	4N	21W
Jodi #8	83-002339		AMC 198880	5/09/83	25	4N	21W
Jodi #9	83-002340		AMC 198881	5/09/83	25	4N	21W
Jodi #10	83-002341		AMC 198882	5/16/83	26	4N	21W
Jodi #11	83-002342		AMC 198883	5/16/83	26	4N	21W
Jodi #12	83-002343		AMC 198884	5/18/83	26	4N	21W
Jodi #13	83-002344		AMC 198885	5/18/83	25	4N	21W
Jodi #14	83-002345		AMC 198886	5/18/83	25	4N	21W
Jodi #15	83-002346		AMC 198887	5/18/83	25	4N	21W
Jodi #16	83-002347		AMC 198888	5/16/83	26	4N	21W
Jodi #17	83-002348		AMC 198889	5/16/83	26	4N	21W
Jodi #18	83-002349		AMC 198890	5/18/83	26	4N	21W
Jodi #19	83-002350		AMC 198891	5/18/83	25	4N	21W
Jodi #20	83-002351		AMC 198892	5/18/83	25	4N	21W
Jodi #21	83-002352		AMC 198893	5/18/83	25	4N	21W
Jodi #22	83-002353		AMC 198894	5/18/83	25	4N	21W
Jodi #23	83-002354		AMC 198895	5/18/83	25	4N	21W
Jodi #24	83-002355		AMC 198896	5/18/83	25	4N	21W
Jodi #25	83-002356		AMC 198897	5/18/83	25	4N	21W
Jodi #26	83-002357		AMC 198898	5/21/83	26-35	4N	21W
Jodi #27	83-002358		AMC 198899	5/21/83	26-35	4N	21W
Jodi #28	83-002359		AMC 198900	5/21/83	26-35	4N	21W
Jodi #29	83-002360		AMC 198901	5/21/83	25-36	4N	21W
Jodi #30	83-002361		AMC 198902	5/21/83	25-36	4N	21W
Jodi #31	83-002362		AMC 198903	5/21/83	25-36	4N	21W
Jodi #32	83-002363		AMC 198904	5/20/83	24	4N	21W
Jodi #33	83-002364		AMC 198905	5/20/83	24	4N	21W
Jodi #34	83-002365		AMC 198906	5/20/83	24	4N	21W
Jodi #35	83-002366		AMC 198907	5/21/83	26-35	4N	21W
Jodi #36	83-002367		AMC 198908	5/21/83	26	4N	21W
Jodi #37	83-002368		AMC 198909	5/21/83	26-35	4N	21W
Jodi #38	83-002369		AMC 198910	5/21/83	26	4N	21W
Jodi #39	83-002370		AMC 198911	5/21/83	26-35	4N	21W
Jodi #40	83-002371		AMC 198912	5/21/83	26	4N	21W
Jodi #41	83-002372		AMC 201073	6/23/83	26	4N	21W
Jodi #42	83-002373		AMC 201074	6/23/83	26	4N	21W
Jodi #43	83-002374		AMC 201075	6/23/83	26	4N	21W
Jodi #44	83-002375		AMC 249172	2/28/86	26	4N	21W
Golden Gate #1	816 668		AMC 51695		23	4N	21W
	Yuma County						
Golden Gate #2	85-2514		AMC 238554	5/28/85	23	4N	21W
Golden Gate #3	85-4942		AMC 246075	11/14/85	23	4N	21W
Golden Gate #4	85-4943		AMC 246076	11/14/85	23	4N	21W

RECEIVED
 B.L.M. AZ STATE OFFICE
 OCT 13 1987
 7:45 A.M.
 PHOENIX, ARIZONA

EXHIBIT "A"

Name of Claim	Yuma County Recorder		BLM Federal Serial No.	Location Date	La Paz County, Arizona		
	Docket	Page			Sec	Twp	Rnge
Black Boar #2	1126	105	AMC 102348	08-26-79	31,30	4N	20 W
Black Boar #3	1126	107	AMC 102349	08-26-79	30,31	4N	20 W
Black Boar #4	1126	108	AMC 102350	08-26-79	31	4N	20 W
Black Boar Ext.	1274	744-745	AMC 163429	03-15-82	& 25	4N	21 W
					31,30	4N	20 W
Millsite							
Bluebird #1	1139	255	AMC 97158	12-30-79	25	4N	21 W
					& 30	4N	20 W
Blue Bird #2	1139	796	AMC 97159	12-31-79	25	4N	21 W
Blue Bird #3	1139	253	AMC 97160	12-30-79	25	4N	21 W
Blue Bird #4	1139	250	AMC 97161	12-30-79	25	4N	21 W
Blue Bird #5	1139	615	AMC 97162	12-30-79	25	4N	21 W
					& 30	4N	20 W
Blue Bird #6	1139	873	AMC 97163	12-31-79	30	4N	20 W
Pack Sack #1	1150, 992-993-994		AMC 98667	02-03-82	25	4N	21 W
Pack Sack #2	1150	995-996	AMC 98668	02-03-82	25	4N	21 W
Pack Sack #3	1150	997-998	AMC 98669	02-03-82	25	4N	21 W
Pack Sack #4	1150	999-1000	AMC 98670	02-03-82	25	4N	21 W
Pack Sack #5	1151	01-02	AMC 98671	02-03-82	25	4N	21 W
Pack Sack #6	1151	03-04	AMC 98672	02-03-82	25,36	4N	21 W
Pack Sack #7	1151	05-06	AMC 98673	02-03-82	25,36	4N	21 W
					& 30	4N	20 W
Pack Sack #8	1151	07-08	AMC 98674	02-03-82	25,36	4N	21 W
					& 30,31	4N	20 W
Pack Sack #9	1151	09-10	AMC 98675	02-03-82	31,30	4N	20 W
					& 36	4N	21 W

The mining claims above described are located in the La Paz Mining District, Sections 25 and 36, Township 4 North, Range 21 West, and Sections 30 and 31, Township 4 North, Range 20 West, the Gila and Salt River Base and Meridian, in La Paz County, Arizona, as recorded in the office of the Yuma County Recorder, Arizona.

Gold City West #1	85451		AMC 245377	10-16-85	26	4N	21W
Gold City West #2	85452		AMC 245378	10-16-85	23	4N	21W
Gold City West #3	854820		AMC 245744	11-04-85	23	4N	21W
Gold City West #4	854821		AMC 236813	11-04-85	23	4N	21W
Gold City West #5	854822		AMC 236812	11-04-85	23	4N	21W
Gold City West #6	854823		AMC 236811	11-06-85	24	4N	21W

RECEIVED
B.L.M. AZ STATE OFFICE

OCT 13 1987

7:45 A.M.
PHOENIX, ARIZONA

EXHIBIT "A"

87- 0722

Claim No.	Recordation Date	Docket	Page	BLM Recordation No.	Sec T. Rm
Jackpot ✓	Amended 12/17/59	271	286	AMC 47722 ✓	4-9 3N 18W
	9/15/59	263	417		
Jackpot Extension ✓	12/09/70	629	125	AMC 47721 ✓	4 3N 18W
The Ada K. formerly ✓	9/03/75	874	715	AMC 47723 ✓	4 3N 18W
"Brandy"	1/25/66	425	778		
Bonus #1	3/11/74	798	252	AMC 47724	4 3N 18W
Bonus #2	3/11/74	798	253	AMC 47725	4 3N 18W
Bonus #3	3/11/74	798	254	AMC 47726	5 3N 18W
Bonus #4	3/11/74	798	255	AMC 47727	5 3N 18W
Bonus #5	3/14/74	798	872	AMC 47728	4 3N 18W
Bonus #6	3/14/74	798	873	AMC 47729	4 3N 18W
Bonus #7	3/14/74	798	874	AMC 47730	4 3N 18W
Bonus #8	3/14/74	798	875	AMC 47731	4 3N 18W
Bonus #9	3/14/74	798	876	AMC 47732	4 3N 18W

Note: Bonus #1 thru #9 were Amended as follows:

12/19/77 1011 611 thru 619

Recordation Date

Valle de Cobre #1	2/21/75	846	33	AMC 57400	4 5N 17W
Valle de Cobre #2	2/21/75	846	34	AMC 57401	4 5N 17W
Valle de Cobre #3	2/21/75	846	35	AMC 57402	4 5N 17W
Valle de Cobre #4	2/21/75	846	36	AMC 57403	4 5N 17W
Valle de Cobre #5	2/21/75	846	37	AMC 57404	4 5N 17W
Valle de Cobre #6	2/21/75	846	38	AMC 57405	4 5N 17W
Valle de Cobre #7	2/21/75	846	39	AMC 57406	4-9 5N 17W
Valle de Cobre #8	2/21/75	846	40	AMC 57407	4-9 5N 17W
Cobre del Norte #1	2/21/75	845	997	AMC 57408	3 5N 17W
Cobre del Norte #2	2/21/75	845	998	AMC 57409	3 5N 17W
Cobre del Norte #3	2/21/75	845	999	AMC 57410	3-4 5N 17W
Cobre del Norte #4	2/21/75	845	1000	AMC 57411	3 5N 17W
Cobre del Norte #5	2/21/75	846	1	AMC 57412	3 5N 17W
Cobre del Norte #6	2/21/75	846	2	AMC 57413	3-4 5N 17W
Cobre del Norte #7	2/21/75	846	3	AMC 57414	3-4 5N 17W
Cobre del Norte #8	2/21/75	846	4	AMC 57415	3 5N 17W
Cobre del Norte #9	2/21/75	846	5	AMC 57416	3-4 5N 17W
Cobre del Norte #10	2/21/75	846	6	AMC 57417	3-4 5N 17W
Cobre del Norte #11	2/21/75	846	7	AMC 57418	4-9 5N 17W
Cobre del Norte #12	2/21/75	846	8	AMC 57419	3-4-9-10 5N 17W
Cobre del Norte #13	2/21/75	846	9	AMC 57420	9-10 5N 17W
Cobre del Norte #14	2/21/75	846	10	AMC 57421	4-9 5N 17W
Cobre del Norte #15	2/21/75	846	11	AMC 57422	9 5N 17W
Cobre del Norte #16	2/21/75	846	12	AMC 57423	9-10 5N 17W
Cobre del Norte #17	2/21/75	846	13	AMC 57424	9-10 5N 17W
Cobre del Norte #18	2/21/75	846	14	AMC 57425	9 5N 17W
Cobre del Norte #19	2/27/75	846	735	AMC 57426	9 5N 17W
Cobre del Norte #20	2/27/75	846	736	AMC 57427	9 5N 17W
Cobre del Norte #21	2/27/75	846	737	AMC 57428	9 5N 17W
Hidden Valley #1	2/21/75	846	22	AMC 47733	20-21 5N 17W
Hidden Valley #2	2/21/75	846	23	AMC 47734	21 5N 17W
Hidden Valley #3	2/21/75	846	24	AMC 47735	21 5N 17W

RECEIVED

B.L.M. AZ STATE OFFICE

OCT 18 1987

7:45 A.M.

PHOENIX, ARIZONA

EXHIBIT "A"

87- 1722

Claim No.	Recordation Date	Docket	Page	BLM Recordation No.	Sec	T	1/4
Hidden Valley #4	2/21/75	846	25	AMC 47736	21-28	5N	17W
Hidden Valley #5	2/21/75	846	26	AMC 47737	28	5N	17W
Hidden Valley #6	2/21/75	846	27	AMC 47738	28	5N	17W
Hidden Valley #7	2/21/75	846	28	AMC 47739	21-28	5N	17W
Hidden Valley #8	2/21/75	846	29	AMC 47740	21-28	5N	17W
Connector #1	11/12/75	883	845	AMC 47741	20	5N	17W
Connector #2	11/12/75	883	846	AMC 47742	20-28-29	5N	17W
Sunset #1	2/21/75	846	30	AMC 47743	21	5N	17W
Sunset #2	2/21/75	846	31	AMC 47744	21	5N	17W
Sunset #3	2/21/75	846	32	AMC 47745	21	5N	17W
Sunset #4	11/17/75	884	529	AMC 47746	21	5N	17W
Dangie #2	2/21/75	846	16	AMC 47747	21-28	5N	17W
Dangie #3	2/21/75	846	17	AMC 47748	20-21	5N	17W
Dangie #4	2/21/75	846	18	AMC 47749	20	5N	17W
Dangie #5	2/21/75	846	19	AMC 47750	20	5N	17W
Dangie #6	2/21/75	846	20	AMC 47751	20	5N	17W
Dangie #7	2/21/75	846	21	AMC 47752	20-21	5N	17W
Dangie #1	2/21/75	846	15	AMC 57394	3-10	5N	17W
Shepard	8/29/56	175	116	AMC 57340	9	5N	17W
Southern Exposure		83	335	AMC 57341	8-17	5N	17W
Southern Exposure #1		83	336	AMC 57342	8-9	5N	17W
Tough Nut	8/29/56	175	115	AMC 57343	8	5N	17W
Tough Nut #2		671	491	AMC 57344	8	5N	17W
Carole Anne Group #1	5/15/74	807	424	AMC 57346	9	5N	17W
Carole Anne Group #2	5/15/74	807	425	AMC 57347	9	5N	17W
Carole Anne Group #3	5/15/74	807	426	AMC 57348	9	5N	17W
Carole Anne Group #4	5/15/74	807	427	AMC 57349	9	5N	17W
Carole Anne Group #5	5/15/74	807	428	AMC 57350	9	5N	17W
Carole Anne Group #6	5/15/74	807	429	AMC 57351	4-9	5N	17W
Carole Anne Group #7	5/15/74	807	430	AMC 57352	4-9	5N	17W
Carole Anne Group #8	5/15/74	807	431	AMC 57353	4	5N	17W
Carole Anne Group #9	5/15/74	807	432	AMC 57354	4-5	5N	17W
Carole Anne Group #10	5/15/74	807	433	AMC 57355	4-5	5N	17W
Plomosa A-1		668	899	AMC 57356	9	5N	17W
Plomosa A-2		668	900	AMC 57357	9	5N	17W
Plomosa A-3		668	901	AMC 57358	9	5N	17W
Plomosa A-4		668	902	AMC 57359	9	5N	17W
Plomosa A-5		668	903	AMC 57360	8-9	5N	17W
Plomosa A-6		668	904	AMC 57361	8-9	5N	17W
Plomosa A-7		668	905	AMC 57362	8-9	5N	17W
Plomosa A-8		668	906	AMC 57363	8-9	5N	17W
Plomosa A-9		668	907	AMC 57364	8-9	5N	17W
Plomosa A-10		668	908	AMC 57365	8-9	5N	17W
Plomosa B-1		668	909	AMC 57366	8-9	5N	17W
Plomosa B-2		668	910	AMC 57367	4-8-9	5N	17W
Plomosa B-3		668	911	AMC 57368	4-8-9	5N	17W
Plomosa B-4		668	912	AMC 57369	4-5	5N	17W
Plomosa B-5		668	913	AMC 57370	5	5N	17W
Plomosa B-6		668	914	AMC 57371	5-8	5N	17W
Plomosa B-7		668	915	AMC 57372	5-8	5N	17W
Plomosa B-8		668	916	AMC 57373	8	5N	17W
Plomosa B-9		668	917	AMC 57374	8	5N	17W
Plomosa B-10		668	918	AMC 57375	8	5N	17W
Plomosa C-1		663	650	AMC 57376	8	5N	17W
Plomosa C-2		663	651	AMC 57377	8	5N	17W

RECEIVED
B.L.M. AZ STATE OFFICE

OCT 13 1987

7:45 A.M.
PHOENIX, ARIZONA

Claim No.	Recordation Date	Docket	Page	BLM Recordation No.	Sec. T. R.
RECEIVED B.L.M. AZ STATE OFFICE OCT 13 1987 7:45 A.M. PHOENIX, ARIZONA					
Plomosa C-3		663	652	AMC 57378	8 5N 17W
Plomosa C-4		663	653	AMC 57379	8 5N 17W
Plomosa C-5		663	654	AMC 57380	8 5N 17W
Plomosa C-6		663	655	AMC 57381	7-8 5N 17W
Plomosa C-7		663	655	AMC 57382	7-8 5N 17W
Plomosa C-8		663	656	AMC 57383	8 5N 17W
Plomosa C-9		663	657	AMC 57384	8 5N 17W
Plomosa C-10		663	658	AMC 57385	8 5N 17W
Southern Cross Millsite #1		665	557	AMC 57390	31 6N 16W
Southern Cross Millsite #2		665	559	AMC 57391	31 6N 16W
Southern Cross Millsite #3		665	561	AMC 57392	31 6N 16W
Southern Cross Millsite #4		665	563	AMC 57393	31 6N 16W
Clymax	11/18/43	Book 40	229	AMC 57429	20 5N 17W
Clymax #2		Book 40	230	AMC 57430	20 5N 17W
Clymax #3	5/13/48	Book 41	299	AMC 57431	17-20 5N 17W
Clymax #4		Book 41	301	AMC 57432	17-20 5N 17W
Clymax #5	5/13/48	Book 41	302	AMC 57433	20 5N 17W
Clymax #6		Book 41	303	AMC 57434	20 5N 17W
Clymax #7		Book 41	304	AMC 57435	20 5N 17W
Clymax #8		Book 41	305	AMC 57436	20 5N 17W
Clymax #9		Book 41	306	AMC 57437	17-20 5N 17W
Climax Extension #1	3/28/74	801	135	AMC 57438	20 5N 17W
Climax Extension #2	3/28/74	801	136	AMC 57439	20 5N 17W
Climax Extension #3	3/28/74	801	137	AMC 57440	20 5N 17W
Climax Extension #4	3/28/74	801	138	AMC 57441	20 5N 17W
Climax Extension #5	3/28/74	801	139	AMC 57442	20 5N 17W
Climax Extension #6	4/03/74	802	6	AMC 57443	20 5N 17W
Climax Extension #7	4/03/74	802	7	AMC 57444	20 5N 17W
Climax Extension #8	4/03/74	802	8	AMC 57445	20 5N 17W
Climax Extension #9	4/03/74	802	9	AMC 57446	20 5N 17W
Climax Extension #10	4/03/74	802	10	AMC 57447	20 5N 17W
Climax Extension #11	4/05/74	802	305	AMC 57448	17 5N 17W
Climax Extension #12	4/05/74	802	306	AMC 57449	17 5N 17W
Climax Extension #13	4/05/74	802	307	AMC 57450	17 5N 17W
Climax Extension #14	4/05/74	802	308	AMC 57451	17 5N 17W
Climax and Plomosa Millsite #1		680	578	AMC 57452	32 6N 16W
Climax and Plomosa Millsite #2		680	580	AMC 57453	32 6N 16W
Climax and Plomosa Millsite #3		680	582	AMC 57454	32 6N 16W
Climax and Plomosa Millsite #4		680	584	AMC 57455	32 6N 16W
Southern Cross #1	8/29/56	175	109	AMC 40490	8-9-16-17 5N 17W
Southern Cross #2	8/29/56	175	110	AMC 40491	8-16-17 5N 17W
Southern Cross #3	8/29/56	175	111	AMC 40492	16-17 5N 17W
Southern Cross #4	8/29/56	175	112	AMC 40493	16 5N 17W
Southern Cross #5	8/29/56	175	113	AMC 40494	16 5N 17W
Southern Cross #6	8/29/56	175	114	AMC 40495	16-17 5N 17W
Lucky Lead #1	3/17/47	Book 41 of Mines	21	AMC 40496	9-16 5N 17W
Lucky Lead #2	3/17/47	Book 41 of Mines	22	AMC 42714	8-9-16-17 5N 17W
Lucky Lead #3	3/17/47	Book 41 of Mines	23	AMC 42715	16 5N 17W
Lucky Lead #4	3/17/47	Book 41 of Mines	24	AMC 40497	16 5N 17W
Lucky Lead #5	1/16/48	Book 41 of Mines	25	AMC 40498	16 5N 17W

Claim No.	Recordation Date	Docket	Page	BLM Recordation No.	Sec T. 1000
Lucky Lead #6 ✓	1/16/48	Book 41 of Mines	26	AMC 40499 ✓	16 5N 17W
Black Mountain Barium #1		18	320	AMC 49007 ✓	34 8N 17W
Black Mountain Barium #2		18	321	AMC 49008 ✓	34 8N 17W
Black Mountain Barium #3		890	238	AMC 49009 ✓	34 8N 17W
Black Mountain Barium #4		919	356-357	AMC 49010 ✓	34 8N 17W
Black Mountain Barium #5		922	354-355	AMC 49011 ✓	34 8N 17W
Black Mountain Barium #6		931	688	AMC 49012 ✓	34 8N 17W
Black Mountain Barium #7		931	159	AMC 49013 ✓	34 8N 17W
Black Mountain Barium #8		931	158	AMC 49014 ✓	34 8N 17W
Old Camp Silver	4/06/76	905	984	AMC 57345 ✓	5 5N 17W
Anniversary Mine	2/27/75	846	734	AMC 57395 ✓	4 5N 17W
Birthday	2/28/75	846	888	AMC 57396 ✓	4 5N 17W
Plomosa Silver #1	3/03/76	900	562	AMC 57397 ✓	9 5N 17W
Plomosa Silver #2	3/09/76	901	598	AMC 57398 ✓	9 5N 17W
Plomosa Silver #3	3/16/76	902	686	AMC 57399 ✓	9 5N 17W
Sold Buckle ✓	9/04/66	445	146	AMC 38906 ✓	
Amended		1088	892-894		23-24 4N 21W
Sold Belt #1 ✓	2/18/37	35	179	AMC 38907 ✓	
Amended		146	599		23-24 4N 21W 25-26
Sold Belt #2 ✓	2/18/37	35	180	AMC 38908 ✓	
Amended		146	600		25 4N 21W
Sold Belt #3 ✓	2/18/37	35	181	AMC 38909 ✓	
Amended		146	601		25 4N 21W
Sold Belt #4 ✓	2/18/37	35	182	AMC 38910 ✓	
Amended		146	602		25 4N 21W

RECEIVED
B.L.M. AZ STATE OFFICE

OCT 13 1987

7:45 A.M.
PHOENIX, ARIZONA "NOTICE OF INTENT TO HOLD"

The mining claims herein described will be held and developed for the valuable minerals contained therein. Further, the millsites herein described will be held for milling or mining purposes.

9/18/87

RF	8 ✓
CO. SUR	4 ✓
ST. SUR	5 ✓
P+M	0 ✓
TOTAL FEE	17
8 of 8	
1987	

RECORDED IN OFFICIAL RECORDS
OF LA PAZ COUNTY, ARIZONA
SEP 21 1 51 PM '87
Lois K. Hesse, COUNTY RECORDER

Dan Patch
DAN PATCH

Emily J. Montgomery
NOTARY PUBLIC

October 23, 1988 SEAL



INDEXED

102348
163429
97158
98667
10



470 Main Road, Towaco, NJ 07082/Telephone: 201/263-0990

December 18, 1986

Bureau of Land Management
P.O. Box 16563
Phoenix, AZ. 85011
Attn : Eileen

Dear Eileen:

Enclosed herewith please find one (1) Affidavit of Performance of Annual Work which has been recorded with the LaPaz County Recorder's Office for the following claims located in the LaPaz Mining District of LaPaz County:

Nineteen Claims (19) known as Pack Sack #1-9, Blue Bird #1-6, Black Boar #2-4 and Black Boar Extension, owned by Dan Patch (two pages).

The above claims have been leased to Haber, Inc.

Also enclosed is a stamped, self-addressed, postage paid, return envelope for your convenience.

Please advise if anything further is needed to file this Affidavit with the B.L.M.

Sincerely,




Sande Grant Goldman
Director/Project
Administration

SGG/bmb
enclosure.
Cert Mail/return receipt.

RECEIVED
B.L.M. AZ STATE OFFICE
DEC 23 1986
7:45 A.M.
PHOENIX, ARIZ.

MICROFILMED INDEXED



STATE OF Arizona
COUNTY OF La Paz
I hereby certify that the within instrument was
Recorded for record in _____ County,
State of _____
County Recorder Lois K. Hesse

DEC 8 '86 - 4 20
Date: _____
Request of: Haber, Inc.
Towaco, NJ 07082
Fee: _____
14-
1-

When recorded, mail to: S.G. Goldman, Haber, Inc., 470 Main Road, Towaco, New Jersey 07082

AFFIDAVIT OF PERFORMANCE OF ANNUAL WORK
(Mining Claim)

State of ARIZONA)
County of LA PAZ) ss.

RECEIVED
B.L.M. AZ S
DEC 23 1986
7
PHO.

I, Sande G. Goldman (Agent), Haber, Inc.
NAME
470 Main Road
ADDRESS

Towaco, New Jersey 07082
CITY STATE ZIP

being first duly sworn according to law, depose and say that I am a citizen of the United States, more than eighteen years of age, and that all of the facts set forth in this affidavit are true and correct according to the best of my knowledge, information and belief:

1. That I am personally acquainted with the mining claim^s named Pack Sack #1-9, Blue Bird #1-6,
Black Boar #2-4, and Black Boar Extension, situated in the _____ Mining
District, La Paz County, Arizona, the location of which is recorded in the office
of the County Recorder of said County in Book See Attached Exhibit "A", Page(s) _____. Notice of location is posted
in Section See attached Exhibit "A", Township _____, Range _____,
Base and Meridian: _____

2. That between the dates of September 1, 1985 and August 31, 1986
at least One Thousand Nine Hundred Dollars (\$1,900.00)
dollars worth of work and improvements were done and performed upon this claim not including location work;

3. That the work and improvements were made by and at the expense of Haber, Inc., Lessee from
Dan Patch, owner(s) of the mine for the
purpose of complying with the laws of the United States pertaining to assessments or annual work;

4. That the following individuals were employed to perform the work and improvements alleged herein; Jack Irvine,
Jim Hutchison, Mike Farrell, employees of Haber, Inc.

5. The work and improvements performed were roadwork, geological survey work

Dated September 25, 1986

[Signature]
SIGNATURE

SUBSCRIBED AND SWORN TO before me, a Notary Public, this 25 day of September,
1986, by Sande G. Goldman

MY COMMISSION EXPIRES _____

[Signature]
NOTARY PUBLIC

SEAL

ARVIN R. PATEL
NOTARY PUBLIC, State of New York
No. 31-479045
Qualified in Queens County
Certificate Filed in Kings County
Commission Expires September 30, 1987

EXHIBIT "A"
 AFFIDAVIT OF PERFORMANCE OF ANNUAL WORK
 Dan Patch, Owner/Haber, Inc., Lessee

RECEIVED
 B.L.M. AZ STATE OFFICE

DEC 23 1986

7:45 A.M.
 PHOENIX, ARIZONA

PARKER LODE CLAIMS
 Known as the "Parker Group"

Name of Claim	Yuma County Recorder Docket/Page	La Paz County Recorder Document No.	BLM Federal Serial No.	Location Date	La Paz County, Arizona		
					Sec	Twp	Rnge
Black Boar #2 as amended	1126 105	86-2232	AMC 102348	08-26-79	31,30	4N	20 W
Black Boar #3 as amended	1126 107	86-2233	AMC 102349	08-26-79	30,31	4N	20 W
Black Boar #4 as amended	1126 108	86-2234	AMC 102350	08-26-79	31 & 25	4N	20 W 21 W
Black Boar Ext. as amended	1274 744-745	86-2235	AMC 163429	03-15-82	31,30	4N	20 W
Millsite							
Bluebird #1 as amended	1139 255	86-2236	AMC 97158	12-30-79	25 & 30	4N	21 W 20 W
Blue Bird #2 as amended	1139 796	86-2237	AMC 97159	12-31-79	25	4N	21 W
Blue Bird #3 as amended	1139 253	86-2238	AMC 97160	12-30-79	25	4N	21 W
Blue Bird #4 as amended	1139 250	86-2239	AMC 97161	12-30-79	25	4N	21 W
Blue Bird #5 as amended	1139 615	86-2240	AMC 97162	12-30-79	25 & 30	4N	21 W 20 W
Blue Bird #6 as amended	1139 873	86-2241	AMC 97163	12-31-79	30	4N	20 W
Pack Sack #1 as amended	1150, 992-993-994	86-2242	AMC 98667	02-03-82	25	4N	21 W
Pack Sack #2 as amended	1150 995-996	86-2243	AMC 98668	02-03-82	25	4N	21 W
Pack Sack #3 as amended	1150 997-998	86-2244	AMC 98669	02-03-82	25	4N	21 W
Pack Sack #4 as amended	1150 999-1000	86-2245	AMC 98670	02-03-82	25	4N	21 W
Pack Sack #5 as amended	1151 01-02	86-2246	AMC 98671	02-03-82	25	4N	21 W
Pack Sack #6 as amended	1151 03-04	86-2247	AMC 98672	02-03-82	25,36	4N	21 W
Pack Sack #7 as amended	1151 05-06	86-2248	AMC 98673	02-03-82	25,36 & 30	4N	21 W 20 W
Pack Sack #8 as amended	1151 07-08	86-2249	AMC 98674	02-03-82	25,36 & 30,31	4N	21 W 20 W
Pack Sack #9 as amended	1151 09-10	86-2250	AMC 98675	02-03-82	31,30 & 36	4N	20 W 21 W

The mining claims herein described are located in the La Paz Mining District, Sections 25 and 36, Township 4 North, Range 21 West, and Sections 30 and 31, Township 4 North, Range 20 West, the Gila and Salt River Base and Meridian, in La Paz County, Arizona, as recorded in the office of the Yuma County Recorder, Arizona.



MICROFILMED
Affidavit of Labor Performed and
Improvements Made
"AND INTENT TO HOLD"

86- 5212
RECORDED IN OFFICIAL RECORD
OF LA PAZ COUNTY, ARIZONA
Nov 12 11 15 AM '86
Lois K. Hesse, COUNTY RECORDER
FEE 17- PGS 1-8

STATE OF ARIZONA, } ss.
County of La Paz

INDEXED

Dan Patch being duly sworn, deposes and says that he is a citizen of the United States and more than twenty-one years of age, and resides at Quartzsite in La Paz County, State of Arizona, and is personally acquainted with the mining claim known as see attached list of claims, complete with recorded information including Federal Serial numbers (7 pages) mining claim, situate in the Plomosa and La Paz Mining District, County of La Paz, State of Arizona, the location notice of which is recorded in the office of the County Recorder of said County, in Book of Records of Mines, at page; that between the first day of September, A. D. 1985, and the first day of September, A. D. 1986, at least Fifty thousand (\$50,000.00) dollars worth of work and improvements were done and performed upon said claim, not including the location work of said claim. Such work and improvements were made by and at the expense of Dan Patch and others including Lessees owner/Lessees of said claim for the purpose of complying with the laws of the United States pertaining to assessment of annual work, and Dan Patch, Tom Rader, Dudley Davis, Mike Farrell, Ronald Braughton, Bill Braughton, Donald Hawksworth, Jack Irvine, Al Keno, Tom Nicholson, several Geologists, drilling crews and others were the men employed by said owner and who labored upon said claim, did said work and improvements, the same being as follows, to-wit: All access roads were repaired as a result of storm damage and then maintained. Drill pads were constructed. Pipelines were repaired and maintained. approx. 800 cu. yd. of material was run thru a placer recovery plant, excavating was done in the amount of about 2000 yds of material. Considerable Geo. Chem. work was done on the Lucky Lead, Southern Cross claims by Cathay Mines Inc. Three deep water wells were drilled, cased, and pumps were installed. Full time Watchmen were maintained and monitored the water pumps. Much other work and testing was done. Some of the equipment used was: One D-9 cat dozer, 2 D-8 cat dozers, one Michigan 275 B Loader, one backhoe, autocar diesel dump truck, several 4 x 4 pickups, 2 welder trucks, and other equipment, including 2 cat roadgraders etc. etc. All work was done for the benefit of all claims as described in Exhibit "A", 7 pages, attached hereto and in full compliance with State and Federal Laws.

40490
42714
47721
49007
57340
97158
98667
102348
163429
195614
198879
201073
211660
23538
236841
237420
238555
24574
246075
249176
SK

RECEIVED
AZ STATE OFFICE
DEC 1 - 1986
7:45 A.M.
PHOENIX, ARIZONA

Subscribed and sworn to before me this 12th day of November, A. D. 1986
Dan Patch
Susanne Olm
Notary Public.

EXHIBIT "A"

RECEIVED
 B.L.M. AZ STATE OFFICE
 DEC 1 - 1986
 1:45 A.M.
 PHOENIX, ARIZONA
 86- 5212

Name of Claim	Yuma County Book	Page	BLM Number	Location Date	La Paz County, Arizona Twp	Range
G & P #1	1283	610-611	AMC 170728	5/19/82	26	4N 21W

Located in Section 26, Township 4 North, Range 21 West, Gila and Salt River Base and Meridian, La Paz Mining District, La Paz County, Arizona.

Name of Claim	La Paz County Document Number	BLM Number	Location Date	La Paz County, Arizona Sec	Twp	Range
Gold City #1	83-006422	AMC 211662	12/6/83	19	4N	20W
Gold City #2	83-006423	AMC 211663	12/6/83	19	4N	20W
Gold City #3	83-006424	AMC 211664	12/6/83	19	4N	20W
Gold City #4	83-006425	AMC 211665	12/6/83	19	4N	20W
Gold City #5	83-006426	AMC 211666	12/6/83	24	4N	21W
Gold City #6	83-006427	AMC 211667	12/6/83	24	4N	21W
Gold City #7	83-006428	AMC 211668	12/10/83	19	4N	20W
Gold City #8	83-006428	AMC 211669	12/10/83	19	4N	20W
Gold City #9	85-001244	AMC 235389	3/17/85	19	4N	20W
Gold City #10	85-001245	AMC 235390	3/17/85	19	4N	20W
Gold City #11	85-001246	AMC 235391	3/17/85	19	4N	20W
Gold City #12	85-002129	AMC 237429	4/15/85	19	4N	20W
Gold City #13	85-002130	AMC 237430	4/15/85	19	4N	20W
Gold City #14	85-002131	AMC 237431	4/15/85	24	4N	21W
Gold City #15	85-002132	AMC 237432	4/15/85	24	4N	21W
Gold City #16	85-002133	AMC 237433	4/15/85	24	4N	21W
Gold City #17	85-002134	AMC 237434	4/15/85	24	4N	21W
Gold City #18	85-002135	AMC 237435	4/15/85	24	4N	21W
Gold City #19	85-002136	AMC 237436	4/15/85	24	4N	21W
Gold City #20	85-002137	AMC 237437	4/15/85	24	4N	21W
Gold City #21	85-002138	AMC 237438	4/15/85	24	4N	21W
Gold City #22	85-002139	AMC 237439	4/15/85	24	4N	21W
Gold City #23	85-002140	AMC 237440	4/15/85	24	4N	21W
Gold City #24	85-002141	AMC 237441	4/15/85	24	4N	21W
Gold City #25	85-002142	AMC 237442	4/15/85	24	4N	21W
Gold City #26	85-002143	AMC 237443	4/15/85	24	4N	21W
Gold City #27	85-002144	AMC 237444	4/15/85	24	4N	21W
Gold City #28	85-002145	AMC 237445	4/15/85	24	4N	21W
Gold City #29	85-002146	AMC 237446	4/15/85	24	4N	21W
Gold City #30	85-002147	AMC 237447	4/15/85	24	4N	21W
Gold City #31	85-002148	AMC 237448	4/15/85	24	4N	21W
Gold City #32	85-002149	AMC 237449	4/15/85	24	4N	21W
Gold City #33	85-002150	AMC 237450	4/15/85	24	4N	21W
Gold City #34	85-002151	AMC 237451	4/15/85	25	4N	21W
Gold City #35	85-002152	AMC 237452	4/15/85	25	4N	21W
Gold City #36	85-002153	AMC 237453	4/15/85	25	4N	21W
Gold City #37	85-002154	AMC 237454	4/15/85	25	4N	21W
Gold City #38	85-002155	AMC 237455	4/15/85	25	4N	21W
Gold City #39	85-002156	AMC 237456	4/15/85	25	4N	21W
Gold City #40	85-002157	AMC 237457	4/15/85	30	4N	20W
Gold City No. 41 thru 45	85-2501 thru 85-2506	AMC 238555 thru AMC 238559	5/10/85	(25) (30)	4N	20W 21W

Located in Sections 24 and 25 of Township 4 North, Range 21 West, G & SRB & M, La Paz Mining District, and Sections 19 and 30 of Township 4 North, Range 20 West, G & SRB & M, La Paz Mining District, and Section 30 of Township 4 North, Range 20 West, G & SRB & M, La Paz Mining District, La Paz County, Arizona.

EXHIBIT "A"

RECEIVED
B.L.M. AZ STATE OFFICE
DEC 1 - 1986

86- 5211

Name of Claim	Dkt/Pg or Recording # of ORIGINAL LOCATION NOTICE!	BLM Number	7-4J A.M. Location PHOENIX, ARIZONA Date	La Paz County, Arizona Sec Twp Rng
Jodi #1	83-001745 1-2	AMC 195614	4/26/83	26 4N 21W
Jodi #2	83-001746 1-2	AMC 195615	4/26/83	26 4N 21W
Jodi #3	83-001747 1-2	AMC 195616	4/26/83	26 4N 21W
Jodi #4	83-001748 1-2	AMC 195617	4/26/83	23 4N 21W
Jodi #5	83-001749 1-2	AMC 195618	4/26/83	23 4N 21W
Jodi #6	83-001750 1-2	AMC 195619	4/26/83	23 4N 21W
Jodi #7	83-002372	AMC 198879	5/09/83	25 4N 21W
Jodi #8	83-002339	AMC 198880	5/09/83	25 4N 21W
Jodi #9	83-002340	AMC 198881	5/09/83	25 4N 21W
Jodi #10	83-002341	AMC 198882	5/16/83	26 4N 21W
Jodi #11	83-002342	AMC 198883	5/16/83	26 4N 21W
Jodi #12	83-002343	AMC 198884	5/18/83	26 4N 21W
Jodi #13	83-002344	AMC 198885	5/18/83	25 4N 21W
Jodi #14	83-002345	AMC 198886	5/18/83	25 4N 21W
Jodi #15	83-002346	AMC 198887	5/18/83	25 4N 21W
Jodi #16	83-002347	AMC 198888	5/16/83	26 4N 21W
Jodi #17	83-002348	AMC 198889	5/16/83	26 4N 21W
Jodi #18	83-002349	AMC 198890	5/18/83	26 4N 21W
Jodi #19	83-002350	AMC 198891	5/18/83	25 4N 21W
Jodi #20	83-002351	AMC 198892	5/18/83	25 4N 21W
Jodi #21	83-002352	AMC 198893	5/18/83	25 4N 21W
Jodi #22	83-002353	AMC 198894	5/18/83	25 4N 21W
Jodi #23	83-002354	AMC 198895	5/18/83	25 4N 21W
Jodi #24	83-002355	AMC 198896	5/18/83	25 4N 21W
Jodi #25	83-002356	AMC 198897	5/18/83	25 4N 21W
Jodi #26	83-002357	AMC 198898	5/21/83	26-35 4N 21W
Jodi #27	83-002358	AMC 198899	5/21/83	26-35 4N 21W
Jodi #28	83-002359	AMC 198900	5/21/83	26-35 4N 21W
Jodi #29	83-002360	AMC 198901	5/21/83	25-36 4N 21W
Jodi #30	83-002361	AMC 198902	5/21/83	25-36 4N 21W
Jodi #31	83-002362	AMC 198903	5/21/83	25-36 4N 21W
Jodi #32	83-002363	AMC 198904	5/20/83	24 4N 21W
Jodi #33	83-002364	AMC 198905	5/20/83	24 4N 21W
Jodi #34	83-002365	AMC 198906	5/20/83	24 4N 21W
Jodi #35	83-002366	AMC 198907	5/21/83	26-35 4N 21W
Jodi #36	83-002367	AMC 198908	5/21/83	26 4N 21W
Jodi #37	83-002368	AMC 198909	5/21/83	26-35 4N 21W
Jodi #38	83-002369	AMC 198910	5/21/83	26 4N 21W
Jodi #39	83-002370	AMC 198911	5/21/83	26-35 4N 21W
Jodi #40	83-002371	AMC 198912	5/21/83	26 4N 21W
Jodi #41	83-002372	AMC 198913	6/23/83	26 4N 21W
Jodi #42	83-002373	AMC 198914	6/23/83	26 4N 21W
Jodi #43	83-002374	AMC 198915	6/23/83	26 4N 21W
Jodi #44	83-002375	AMC 198916	2/28/86	26 4N 21W
Golden Gate #1 ✓	816 668 Yuma County	AMC 51695 ✓		23 4N 21W
Golden Gate #2 ✓	85-2514	AMC 238554 ✓	5/28/85	23 4N 21W
Golden Gate #3	85-4942	AMC 246075	11/14/85	23 4N 21W
Golden Gate #4	85-4943	AMC 246076	11/14/85	23 4N 21W

* Jodi #41 thru #43 filed in Yuma County
Jodi #44 filed in Yuma County

EXHIBIT "A"

RECEIVED
B.L.M. AZ STATE OFFICE

DEC 1 - 1986 86- 5212

Name of Claim	Yuma County Recorder		BLM Federal Serial No.	Location Date	La Paz County, Arizona		
	Docket	Page			Sec	Twp	Range
Black Boar #2	1126	105	AMC 102348	08-26-79	31,30	4N	20 W
Black Boar #3	1126	107	AMC 102349	08-26-79	30,31	4N	20 W
Black Boar #4	1126	108	AMC 102350	08-26-79	31	4N	20 W
Black Boar Ext. ✓	1274	744-745	AMC 163429 ✓	03-15-82	& 25 31,30	4N	21 W 20 W
Millsite Bluebird #1 ✓	1139	255	AMC 97158 ✓	12-30-79	25	4N	21 W
Blue Bird #2	1139	796	AMC 97159	12-31-79	& 30	4N	20 W
Blue Bird #3	1139	253	AMC 97160	12-30-79	25	4N	21 W
Blue Bird #4	1139	250	AMC 97161	12-30-79	25	4N	21 W
Blue Bird #5	1139	615	AMC 97162	12-30-79	25	4N	21 W
Blue Bird #6	1139	873	AMC 97163	12-31-79	& 30 30	4N	20 W 20 W
Pack Sack #1	1150,	992-993-994	AMC 98667	02-03-82	25	4N	21 W
Pack Sack #2	1150	995-996	AMC 98668	02-03-82	25	4N	21 W
Pack Sack #3	1150	997-998	AMC 98669	02-03-82	25	4N	21 W
Pack Sack #4	1150	999-1000	AMC 98670	02-03-82	25	4N	21 W
Pack Sack #5	1151	01-02	AMC 98671	02-03-82	25	4N	21 W
Pack Sack #6	1151	03-04	AMC 98672	02-03-82	25,36	4N	21 W
Pack Sack #7	1151	05-06	AMC 98673	02-03-82	25,36	4N	21 W
Pack Sack #8	1151	07-08	AMC 98674	02-03-82	& 30 25,36	4N	20 W 21 W
Pack Sack #9	1151	09-10	AMC 98675	02-03-82	& 30,31 31,30	4N	20 W 20 W
					& 36	4N	21 W

The mining claims above described are located in the La Paz Mining District, Sections 25 and 36, Township 4 North, Range 21 West, and Sections 30 and 31, Township 4 North, Range 20 West, the Gila and Salt River Base and Meridian, in La Paz County, Arizona, as recorded in the office of the Yuma County Recorder, Arizona.

Gold City West #1	85451	AMC 245377	10-16-85	26	4N	21W
Gold City West #2	85452	AMC 245378	10-16-85	23	4N	21W
Gold City West #3 ✓	854820	AMC 245744 ✓	11-04-85	23	4N	21W
Gold City West #4	854821	AMC 236813	11-04-85	23	4N	21W
Gold City West #5	854822	AMC 236812	11-04-85	23	4N	21W
Gold City West #6	854823	AMC 236811	11-06-85	24	4N	21W

RECEIVED
EXHIBIT "A" B.L.M. AZ STATE OFFICE

DEC 1 - 1986

86- 5212

Claim No.	Recordation Date	Docket	Page	BLM. Recordation No.	Sec T. Rng
Jackpot	Amended 12/17/59	271	286	AMC 47722 ✓	4-9 3N 18W
	9/15/59	263	417		
Jackpot Extension	12/09/70	629	125	AMC 47721 ✓	4 3N 18W
The Ada K. formerly	9/03/75	874	715	AMC 47723 ✓	4 3N 18W
"Brandy"	1/25/66	425	778		
Bonus #1	3/11/74	798	252	AMC 47724	4 3N 18W
Bonus #2	3/11/74	798	253	AMC 47725	4 3N 18W
Bonus #3	3/11/74	798	254	AMC 47726	5 3N 18W
Bonus #4	3/11/74	798	255	AMC 47727	5 3N 18W
Bonus #5	3/14/74	798	872	AMC 47728	4 3N 18W
Bonus #6	3/14/74	798	873	AMC 47729	4 3N 18W
Bonus #7	3/14/74	798	874	AMC 47730	4 3N 18W
Bonus #8	3/14/74	798	875	AMC 47731	4 3N 18W
Bonus #9	3/14/74	798	876	AMC 47732	4 3N 18W

Note: Bonus #1 thru #9 were Amended as follows:

12/19/77 1011 611 thru 619

	Recordation Date	Docket	Page	BLM. Recordation No.	Sec T. Rng
Valle de Cobre #1	2/21/75	846	33	AMC 57400	4 5N 17W
Valle de Cobre #2	2/21/75	846	34	AMC 57401	4 5N 17W
Valle de Cobre #3	2/21/75	846	35	AMC 57402	4 5N 17W
Valle de Cobre #4	2/21/75	846	36	AMC 57403	4 5N 17W
Valle de Cobre #5	2/21/75	846	37	AMC 57404	4 5N 17W
Valle de Cobre #6	2/21/75	846	38	AMC 57405	4 5N 17W
Valle de Cobre #7	2/21/75	846	39	AMC 57406	4-9 5N 17W
Valle de Cobre #8	2/21/75	846	40	AMC 57407	4-9 5N 17W
Cobre del Norte #1	2/21/75	845	997	AMC 57408	3 5N 17W
Cobre del Norte #2	2/21/75	845	998	AMC 57409	3 5N 17W
Cobre del Norte #3	2/21/75	845	999	AMC 57410	3-4 5N 17W
Cobre del Norte #4	2/21/75	845	1000	AMC 57411	3 5N 17W
Cobre del Norte #5	2/21/75	846	1	AMC 57412	3 5N 17W
Cobre del Norte #6	2/21/75	846	2	AMC 57413	3-4 5N 17W
Cobre del Norte #7	2/21/75	846	3	AMC 57414	3-4 5N 17W
Cobre del Norte #8	2/21/75	846	4	AMC 57415	3 5N 17W
Cobre del Norte #9	2/21/75	846	5	AMC 57416	3-4 5N 17W
Cobre del Norte #10	2/21/75	846	6	AMC 57417	3-4 5N 17W
Cobre del Norte #11	2/21/75	846	7	AMC 57418	4-9 5N 17W
Cobre del Norte #12	2/21/75	846	8	AMC 57419	3-4-9-10 5N 17W
Cobre del Norte #13	2/21/75	846	9	AMC 57420	9-10 5N 17W
Cobre del Norte #14	2/21/75	846	10	AMC 57421	4-9 5N 17W
Cobre del Norte #15	2/21/75	846	11	AMC 57422	9 5N 17W
Cobre del Norte #16	2/21/75	846	12	AMC 57423	9-10 5N 17W
Cobre del Norte #17	2/21/75	846	13	AMC 57424	9-10 5N 17W
Cobre del Norte #18	2/21/75	846	14	AMC 57425	9 5N 17W
Cobre del Norte #19	2/27/75	846	735	AMC 57426	9 5N 17W
Cobre del Norte #20	2/27/75	846	736	AMC 57427	9 5N 17W
Cobre del Norte #21	2/27/75	846	737	AMC 57428	9 5N 17W
Hidden Valley #1	2/21/75	846	22	AMC 47733	20-21 5N 17W
Hidden Valley #2	2/21/75	846	23	AMC 47734	21 5N 17W
Hidden Valley #3	2/21/75	846	24	AMC 47735	21 5N 17W

RECEIVED
 EXHIBIT "A" B.L.M. AZ STATE OFFICE

86- 5212

DEC 1 - 1986

Claim No.	Recordation Date	Docket	Page	7. JBLM Recordation No.	Sec	T.	Pr
Hidden Valley #4	2/21/75	846	25	AMC 47736	21-28	5N	17A
Hidden Valley #5	2/21/75	846	26	AMC 47737	28	5N	17A
Hidden Valley #6	2/21/75	846	27	AMC 47738	28	5N	17A
Hidden Valley #7	2/21/75	846	28	AMC 47739	21-28	5N	17A
Hidden Valley #8	2/21/75	846	29	AMC 47740	21-28	5N	17A
Connector #1	11/12/75	883	845	AMC 47741	20	5N	17A
Connector #2	11/12/75	883	846	AMC 47742	20-28-29	5N	17A
Sunset #1	2/21/75	846	30	AMC 47743	21	5N	17A
Sunset #2	2/21/75	846	31	AMC 47744	21	5N	17A
Sunset #3	2/21/75	846	32	AMC 47745	21	5N	17A
Sunset #4	11/17/75	884	529	AMC 47746	21	5N	17A
Dangie #2	2/21/75	846	16	AMC 47747	21-28	5N	17A
Dangie #3	2/21/75	846	17	AMC 47748	20-21	5N	17A
Dangie #4	2/21/75	846	18	AMC 47749	20	5N	17A
Dangie #5	2/21/75	846	19	AMC 47750	20	5N	17A
Dangie #6	2/21/75	846	20	AMC 47751	20	5N	17A
Dangie #7	2/21/75	846	21	AMC 47752	20-21	5N	17A
Dangie #1	2/21/75	846	15	AMC 57394	3-10	5N	17A
Shepard	8/29/56	175	116	AMC 57340	9	5N	17A
Southern Exposure		83	335	AMC 57341	8-17	5N	17A
Southern Exposure #1		83	336	AMC 57342	8-9	5N	17A
Tough Nut	8/29/56	175	115	AMC 57343	8	5N	17A
Tough Nut #2		671	491	AMC 57344	8	5N	17A
Carole Anne Group #1	5/15/74	807	424	AMC 57346	9	5N	17A
Carole Anne Group #2	5/15/74	807	425	AMC 57347	9	5N	17A
Carole Anne Group #3	5/15/74	807	426	AMC 57348	9	5N	17A
Carole Anne Group #4	5/15/74	807	427	AMC 57349	9	5N	17A
Carole Anne Group #5	5/15/74	807	428	AMC 57350	9	5N	17A
Carole Anne Group #6	5/15/74	807	429	AMC 57351	4-9	5N	17A
Carole Anne Group #7	5/15/74	807	430	AMC 57352	4-9	5N	17A
Carole Anne Group #8	5/15/74	807	431	AMC 57353	4	5N	17A
Carole Anne Group #9	5/15/74	807	432	AMC 57354	4-5	5N	17A
Carole Anne Group #10	5/15/74	807	433	AMC 57355	4-5	5N	17A
Plomosa A-1		668	899	AMC 57356	9	5N	17A
Plomosa A-2		668	900	AMC 57357	9	5N	17A
Plomosa A-3		668	901	AMC 57358	9	5N	17A
Plomosa A-4		668	902	AMC 57359	9	5N	17A
Plomosa A-5		668	903	AMC 57360	8-9	5N	17A
Plomosa A-6		668	904	AMC 57361	8-9	5N	17A
Plomosa A-7		668	905	AMC 57362	8-9	5N	17A
Plomosa A-8		668	906	AMC 57363	8-9	5N	17A
Plomosa A-9		668	907	AMC 57364	8-9	5N	17A
Plomosa A-10		668	908	AMC 57365	8-9	5N	17A
Plomosa B-1		668	909	AMC 57366	8-9	5N	17A
Plomosa B-2		668	910	AMC 57367	4-8-9	5N	17A
Plomosa B-3		668	911	AMC 57368	4-8-9	5N	17A
Plomosa B-4		668	912	AMC 57369	4-5	5N	17A
Plomosa B-5		668	913	AMC 57370	5	5N	17A
Plomosa B-6		668	914	AMC 57371	5-8	5N	17A
Plomosa B-7		668	915	AMC 57372	5-8	5N	17A
Plomosa B-8		668	916	AMC 57373	8	5N	17A
Plomosa B-9		668	917	AMC 57374	8	5N	17A
Plomosa B-10		668	918	AMC 57375	8	5N	17A
Plomosa C-1		663	650	AMC 57376	8	5N	17A
Plomosa C-2		663	651	AMC 57377	8	5N	17A

RECEIVED
EXHIBIT "A" B.L.M. AZ STATE OFFICE
DEC 1 - 1986

86- 5212

Claim No.	Recordation Date	Docket	Page	7	BLM Recordation No.	Sec	T.	Range
Plomosa C-3		663	652	PHOENIX, ARIZONA	AMC 57378	8	5N	17W
Plomosa C-4		663	653		AMC 57379	8	5N	17W
Plomosa C-5		663	654		AMC 57380	8	5N	17W
Plomosa C-6		663	655		AMC 57381	7-8	5N	17W
Plomosa C-7		663	655		AMC 57382	7-8	5N	17W
Plomosa C-8		663	656		AMC 57383	8	5N	17W
Plomosa C-9		663	657		AMC 57384	8	5N	17W
Plomosa C-10		663	658		AMC 57385	8	5N	17W
Southern Cross Millsite #1		665	557		AMC 57390	31	6N	16W
Southern Cross Millsite #2		665	559		AMC 57391	31	6N	16W
Southern Cross Millsite #3		665	561		AMC 57392	31	6N	16W
Southern Cross Millsite #4		665	563		AMC 57393	31	6N	16W
Clymax ✓	11/18/43	Book 40	229		AMC 57429 ✓	20	5N	17W
Clymax #2		Book 40	230		AMC 57430	20	5N	17W
Clymax #3	5/13/48	Book 41	299		AMC 57431	17-20	5N	17W
Clymax #4		Book 41	301		AMC 57432	17-20	5N	17W
Clymax #5	5/13/48	Book 41	302		AMC 57433	20	5N	17W
Clymax #6		Book 41	303		AMC 57434	20	5N	17W
Clymax #7		Book 41	304		AMC 57435	20	5N	17W
Clymax #8		Book 41	305		AMC 57436	20	5N	17W
Clymax #9		Book 41	306		AMC 57437	17-20	5N	17W
Climax Extension #1	3/28/74	801	135		AMC 57438	20	5N	17W
Climax Extension #2	3/28/74	801	136		AMC 57439	20	5N	17W
Climax Extension #3	3/28/74	801	137		AMC 57440	20	5N	17W
Climax Extension #4	3/28/74	801	138		AMC 57441	20	5N	17W
Climax Extension #5	3/28/74	801	139		AMC 57442	20	5N	17W
Climax Extension #6	4/03/74	802	6		AMC 57443	20	5N	17W
Climax Extension #7	4/03/74	802	7		AMC 57444	20	5N	17W
Climax Extension #8	4/03/74	802	8		AMC 57445	20	5N	17W
Climax Extension #9	4/03/74	802	9		AMC 57446	20	5N	17W
Climax Extension #10	4/03/74	802	10		AMC 57447	20	5N	17W
Climax Extension #11	4/05/74	802	305		AMC 57448	17	5N	17W
Climax Extension #12	4/05/74	802	306		AMC 57449	17	5N	17W
Climax Extension #13	4/05/74	802	307		AMC 57450	17	5N	17W
Climax Extension #14	4/05/74	802	308		AMC 57451	17	5N	17W
Climax and Plomosa Millsite #1		680	578		AMC 57452	32	6N	16W
Climax and Plomosa Millsite #2		680	580		AMC 57453	32	6N	16W
Climax and Plomosa Millsite #3		680	582		AMC 57454	32	6N	16W
Climax and Plomosa Millsite #4		680	584		AMC 57455	32	6N	16W
Southern Cross #1	8/29/56	175	109		AMC 40490	8-9-16-17	5N	17W
Southern Cross #2	8/29/56	175	110		AMC 40491	8-16-17	5N	17W
Southern Cross #3	8/29/56	175	111		AMC 40492	16-17	5N	17W
Southern Cross #4	8/29/56	175	112		AMC 40493	16	5N	17W
Southern Cross #5	8/29/56	175	113		AMC 40494	16	5N	17W
Southern Cross #6	8/29/56	175	114		AMC 40495	16-17	5N	17W
Lucky Lead #1	3/17/47	Book 41 of Mines	21		AMC 40496 ✓	9-16	5N	17W
Lucky Lead #2	3/17/47	Book 41 of Mines	22		AMC 42714	8-9-16-17	5N	17W
Lucky Lead #3	3/17/47	Book 41 of Mines	23		AMC 42715	16	5N	17W
Lucky Lead #4	3/17/47	Book 41 of Mines	24		AMC 40497	16	5N	17W
Lucky Lead #5	1/16/48	Book 41 of Mines	25		AMC 40498	16	5N	17W

EXHIBIT "A"

<u>Claim No.</u>	<u>Recordation Date</u>	<u>Docket</u>	<u>Page</u>	<u>BLM Recordation No.</u>	<u>Sec</u>	<u>T.</u>	<u>Range</u>
Lucky Lead #6 ✓	1/16/48	Book 41 of Mines	26	AMC 40499 ✓	16	5N	17W
Black Mountain Barium #1		18	320	AMC 49007	34	8N	17W
Black Mountain Barium #2		18	321	AMC 49008	34	8N	17W
Black Mountain Barium #3		890	238	AMC 49009	34	8N	17W
Black Mountain Barium #4		919	356-357	AMC 49010	34	8N	17W
Black Mountain Barium #5		922	354-355	AMC 49011	34	8N	17W
Black Mountain Barium #6		931	688	AMC 49012	34	8N	17W
Black Mountain Barium #7		931	159	AMC 49013	34	8N	17W
Black Mountain Barium #8		931	158	AMC 49014	34	8N	17W
Old Camp Silver ✓	4/06/76	905	984	AMC 57345 ✓	5	5N	17W
Anniversary Mine ✓	2/27/75	846	734	AMC 57395	4	5N	17W
Birthday ✓	2/28/75	846	888	AMC 57396	4	5N	17W
Plomosa Silver #1	3/03/76	900	562	AMC 57397	9	5N	17W
Plomosa Silver #2	3/09/76	901	598	AMC 57398	9	5N	17W
Plomosa Silver #3	3/16/76	902	686	AMC 57399	9	5N	17W

"NOTICE OF INTENT TO HOLD"


The mining claims herein described will be held and developed for the valuable minerals contained therein.

Further, the millsites herein described will be held for milling or mining purposes.

11/12/86

Dan Patch

 DAN PATCH



Susanna Olguin

 NOTARY PUBLIC

RECEIVED
 B.L.M. AZ STATE OFFICE
 DEC 1 - 1986
 PROCLAMATION

Oct 4 - 85

U.S. Dept. of The Interior
Bureau of Land Management
Ariz. State Office
By 16563
Phoenix Arizona
85011

102348
163429
98667
97158 SR

Dear Sirs;

I did not rec. the large
mining claims assessment reminder
on these claims.

I submitted assessment papers
some time ago.

In inclosing copy as wanted
to be sure recorded in your office.

Thanking you,

Sincerely,

Dorris Parker

RECEIVED
B.L.M. AZ STATE OFFICE


OCT 9 1985

07:35 A.M.
PHOENIX, ARIZONA

INDEXED

Aggravated of Labor And Improvements Made
Indexed Paged And 85- 852
LA PAZ COUNTY RECORDER
FEB 26 12 50 PM '85

State of Arizona
County of La Paz



.....
I, SAE, Recorder of La Paz County, Arizona, do hereby certify that the within instrument was filed for the record in La Paz County, State of Arizona
.....

COUNTY RECORDER
Lois K. Moore

RV N/A Deputy

Norma Pickett Being duly sworn deposes and says she is a citizen of the United States, and more than Twenty-one years of age.
And resides at Quartzsite Az. In La Paz County Az.
And is personally acquainted with La Paz Mining District, La Paz County Az.

	Docket	Page's	BLM-Serial No's.
Black Box # 2	1126	105	A MC102348
" " # 3	1126	107	Thru-A MC102350
" " # 4	1126	108	
" " Extension	1274	744	A MC 163429
Blue Band #1	1339	255-796	BLM Serial No's
#2 #3 #4 #5		253-250	#2 Thru #6
#6			A MC97159
			A MC 97163
			Millicite A MC 97158

RECEIVED
B.L.M. AZ STATE OFFICE

OCT 9 1985

07:45 A.M.
PHOENIX, ARIZONA

Pack Sack	Docket	Pages	BLM Serial No's
#1 To #4	1150	992-995	#1 Thru #5
	1151	995-997	A MC 98667-98672
		999	#7 Thru #9
			A MC 9873-9875


All Claims are Contingent

Work done by D.C.P. California Placer, Mining Co.
Tract Between 2nd 23rd E. 28th N. in the Month of FEB.
was performed, i.e. excess of legal requirements, work consist-
ing of Building New road and widening and improving
I, have amended legal and Reg. All work completed per 1985
Pursuant to A.R.S. 4201 as amended, the above claims being
located mainly in Sec. 30 T. 4N. Range 70W.

SUBSCRIBED AND SWORN BEFORE ME

Month 7 Day 19 1985

By Commissioner of the BLM



INDEXED

Sworn Affidavit of Labor And Improvements Made

Indexed Paged And Booked

85- 852

RECORDED IN OFFICIAL RECORDS OF LA PAZ COUNTY, ARIZONA

FEB 26 12 50 PM '85

State of Arizona
County of La Paz



Lois K. Hesse, COUNTY RECORDER

FEE

SASE

Request of Lois K. Hesse
I, hereby certify that the within
document was filed for the
Record in La Paz County, State of
Arizona.

97158
98667
102348

COUNTY RECORDER

Lois K. Hesse

163429 RECEIVED
B.L.M. AZ STATE OFFICE

MAR 15 1985

07.45 A.M.
PHOENIX, ARIZONA

BY N/A

Deputy

Lois K. Hesse Being duly sworn deposes and says she is a Citizen of the United States, and more than Twenty-one years of age.

And resides at Quartzsite Az. In La Paz County Az.
And is Personally Acquainted with La Paz Mining District,
La Paz County Az.

	Docket	Page's	BLM-Serial NO's.
Black Boar # 2	1126	105	A MC102348
" " # 3	1126	107	Thru-A MC102350
" " # 4	1126	108	
" " Extension	1274	744	A MC 163429

	Docket	Page's	BLM Serial No's
Blue Bird #1	1339	255-796	#2 Thru #6
#2 #3 #4 #5		253-250	A MC97159 ✓
#6			A MC 97163 ✓
		Millsite	A Mc 97158 ✓

Pack Sack	Docket	Pages	BLM Serial No's
#1 To #9	1150	992-993	#1 Thru #6
	1151	995-997	A MC 98667-98676 ✓
		999	#7 thru #9
			A MC 9873-98675 ✓

All Claims are Contiguous

Work done by-D.G.P. California Placer, Mining, Co.
That Between the 23rd & 25th, in the Month of FEB.
Work performed, in excess of Legal requirements, work const-
ing of Building New road and working and improving,
I, have expended ^{400.00} Legal Amt. Req. All work completed for 1985
Pursuant to A.R.S. 208 as amended, the above claims being,
Located Mainly in SW 1/4 Sec. 30 T 4N Range 20W.


Lois K. Hesse

SUBSCRIBED AND SWORN BEFORE ME,


Month 2 Day 26 1985

My Commission Expires

Susanna Olguin
Notary Public



Dorris Parker
BOX 2816
Quartzsite, Az.
85346



United States Dept of The Interior
Bureau Of Landmanagement
Arizona State Office
BOX 16563

Phoenix,


Robert L. Peterson
Chief, Branch of Records
And Land Data

Arizona

85301

LB

18



When Recorded 84-004577
Mail t ~~102348~~ 97158
JASE 163429 98667

AUG 31 12 54 PM '84

Request of: DORRIS PARKER
I, hereby certify that within instrument was filed for Record, in La Paz County, State of Arizona

MICROFILMED
INDEXED

Lois K. Hesse COUNTY RECORDER

RECEIVED
B.L.M. AZ STATE OFFICE
OCT 17 1984
07.45 A.M.
PHOENIX, ARIZONA

By N/A Deputy

AFFDAVIT OF LABOR PERFORMED AND IMPROVEMENTS MADE
STATE OF ARIZONA
COUNTY OF LA PAZ

*** DORRIS PARKER Being duly sworn deposes and say's she is a Citizen of the United States. And more than Twenty-one Year's of age. And resides in Quartzsite, Az 6 Mo's of Year..And is personally acquainted with La Paz County, Mining District . La Paz Ariz.

The below Claims are Recorded in La Paz County, Recorder's Office Parker Arizona

Claim Name	Docket	Pages	BLM SERIAL NUMBER'S
Black Boar #2	II26	I05	A MC I02348 thru
" " #3	II26	I07-I08	A MC I02350 ✓
" " #4	II26	744-5	A MC I63429 ✓
Black Boar Ext.	I274		

Blue Bird # 1	II39	255-796	A MC97I58 ✓
Blue Bird # 2		253-250	No.2 thru # 6
Blue Bird Thru #6			A MC 97I59 ✓ A MC 97I63 ✓

Pack Sack			98667 - 98675 ✓
# 1 to # 4	II50	922-993	# 1 Thru # 6
# 5 TO # 9	II5I	995-997	A MC 98667--98676
		999	# 7 To # 9-A MC 9873-98675

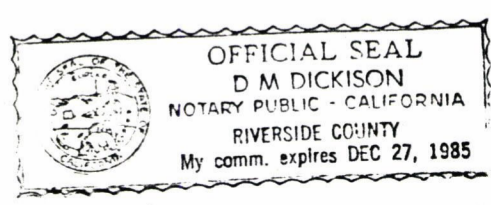
That between Feb 3 of 1985 and the month of May '84
Work performed-On the above Contiguous Claims for Dorris Parker
By Placer Gold Systems Inc. Placer Gold Systems Inc.
Total Expenditure of \$3000.00 Sub Leased to A. Smith

INDIVIDUAL ACKNOWLEDGMENT 84-004577

State of California } S.S.
County of Riverside }
On this 27th day of August, in the year 1984, before me, the undersigned,
a Notary Public in and for the Riverside County, personally appeared Dorris Parker

personally known to me proved to me on the basis of satisfactory evidence to be the person(s) whose name is subscribed to this instrument, and acknowledged that he executed it.

(SEAL)



WITNESS my hand and official seal,
D M Dickison
Notary Public in and for the same County and State.
My commission expires Dec 27, 1985

97
#1

MICROFILMED INDEXED

RECORDED IN OFFICIAL RECORDS
OF LA PAZ COUNTY, ARIZONA

Dec 15 3 00 PM '83

Lois K. Hesse, COUNTY RECORDER
FEE 5- PGS



83-006451

97158
98667
102348
163429

SASE

Request of Dorris Parker
Record BOX 2816
Quartzsite, Ariz
85346

neg

"INTENT TO HOLD"

In Pursuant to BLM Regulations in 43 CFR 3833 And Cir. No.2444
I, declare my Intent to Hold the Following Mineral Claims.

NAME OF CLAIMS	DOCKET	PAGES	BLM SERIAL NUMBERS
"BLACK BOAR # 2"	II26	105	✓ A MC-102348 Thru- ✓
"Black Boar # 3"	II26	107-108	A MC-102350-
"Black Boar # 4"	II26	744-5	✓ A MC 163429 -
"BLACK BOAR EXT."	I274		
"BLUE BIRD"	II39		
# 1 #2		255-796	✓ Millsite A MC 97158 ✓
Blue Bird thru # 6		253-250	# 2 thru # 6
			A MC-97159-
			✓ A MC 97163
"PACK SACK"	II50	992-993	# 1 thru # 6
#1 to # 4			✓ A MC 98667-98672 ✓
# 5 to # 9	II51	995-997	# 7 thru # 9
		999	✓ A MC-98673--98675
		20-T \$N	

Loc Mainly in Sec 25 T 4N-Range 21 W

Loc. Mainly in Sec 30-Range 20-T \$N

Located MAINLY in S.W. 1/4 Section T 4N-Range 20 W.


Dec 15-83

Dorris Parker
Signed By

Sent to Bureau of Land Management
Dec 23-83

RECEIVED
B.L.M. AZ STATE OFFICE
DEC 27 1983
07.45 A.M.
PHOENIX, ARIZONA

102348
163429
97158
98667



MICROFILMED
INDEXED

RECORDED IN OFFICIAL RECORDS
OF LA PAZ COUNTY, ARIZONA
83-004303
Lois K. Hesse, COUNTY RECORDER
FEE 5 PGS 1

Indexed and Blotted:

AUG 22 10 13 AM '83

Request of: Norris Parker

STATE of Arizona

I, hereby certify that within instrument

was filed for record in LaPaz County

County of LaPaz

STATE of ARIZONA

COUNTY RECORDER

BY _____
Deputy

RECEIVED
B.L.M. AZ STATE OFFICE

AUG 30 1983

Affadavit of Labor Performed And Improvements Made

STATE of ARIZONA

COUNTY OF La Paz

07.45 A.M.
PHOENIX, ARIZONA

Norris Parker Being duly sworn deposes and say's she is a Citizen of the United States and more than Twenty-one Years Of Age. And, resides at Quartzsite In La Paz County, Arizona, and is personally acquainted with La Paz Mining District La Paz County AZ. The location Notices which, formerly recorded with Yuma County, Now New La Paz, County of La Paz.. In Parker Ariz. Docket and BLM Serial Numbers listed below.

Name-Claim	DOCKET	PAGES	BLM -SERIAL NUMBERS
BLACK BOAR # 2	1126	105	A MC 102348 thru ✓
BLACK BOAR # 3	1126	107-108	A MC 102350 ✓
BLACK BOAR # 4	1126		
BLACK BOAR EXT.	1274	744-5	A MC 163429 ✓

Blue Bird # 1	Docket	Pages	BLM-Serial Numbers
Blue Bird # 2	1139	255-296	Millsite--A MC 97158)
Blue Bird Thru # 6		253-250	#2 thru # 6
			A MC97159 ✓
			A MC 97163 ✓

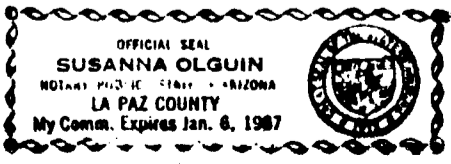
PACK SACK	1150	992-993	# 1 thru # 6
# 1 to # 4			A MC 98667-98676 ✓
# 5 to # 9	1151	995-997	
		999	#7 thru # 9
			A MC 98734-98675 ✓

*THAT between Feb. 4th Of 1983 and the Month of May


Work preformed -On above contiguous claims for Norris Parker Owner. By Placer Gold Systems Inc.-----Total Expenditure of \$ 2,652.00 Geologist, Metallurgist, Analysis & Testwork.

Pursuant to A.R.S. § 27-208 as amended, the above claims being, Located mainly in S.W. 1/4 Section Township 4 N -Range 20 W.

SUBSCRIBED AND SWORN BEFORE ME



... 22nd Day of August 1983
My commission Expires 1/6/83
Susanna Olguin
Notary Public



MICROFILMED
INDEXED

RECORDED IN OFFICIAL RECORDS
OF LA PAZ COUNTY, ARIZONA
83-004303
Lois K. Hesse, COUNTY RECORDER
FEE 5 PGS 1

Indexed and Blotted:

AUG 22 10 13 AM '83

Request of: Norris Parker

STATE of Arizona I, hereby certify that within instrument
County of LaPaz was filed for record in LaPaz County
STATE of ARIZONA

COUNTY RECORDER

RECEIVED
B.L.M. AZ STATE OFFICE
SEP 12 1983
07.45 A.M.
PHOENIX, ARIZONA

BY _____
Deputy

Affadavit of Labor Performed And Improvements Made

STATE of ARIZONA
COUNTY OF La Paz
Norris Parker

Being duly sworn deposes and say's she is a Citizen
of the United States and more than Twenty-one Years Of Age. And, re-
sides at Quartzite In La Paz County, Arizona, and is pers-
onally acquainted with La Paz Mining District La Paz County AZ.
The location Notices which, formerly recorded with Yuma County, Now
New-, County of La Paz..In Parker Ariz. Docket and BLM Serial Numbers
listed below.


Name-Claim	DOCKET	PAGES	BLM -SERIAL NUMBERS
BLACK BOAR # 2	1126	105	A MC 102348 thru
BLACK BOAR # 3	1126	107 - 108	A MC 102350
BLACK BOAR # 4	1126		
BLACK BOAR EXT.	1274	744-5	A MC 163429
Blue Bird # I	1139	255-796	BLM-Serial Numbers
Blue Bird #12		253-250	Millsite--A MC 97158
Blue Bird Thru # 6			#2 thru # 6
			A MC97159
			A MC 97163
PACK SACK	1150	992-993	# I thru # 6
# I to # 4	1151	995-997	A MC 98667-98672
# 5 to # 9		999	#7 thru # 9
			A MC 98673 -98675

THAT between Feb.4th of 1983 and the Month of May

Work performed -On above contiguous claims for Norris Parker
Owner. By Placer Gold Systems Inc.-----Total Expenditure of
\$ 2,652.00 Geologist, Metallurgist, Analysis & Testwork.

Pursuant to A.R.S. 27-203 as amended, the above claims being,
Located mainly in S.W. 1/4 Section Township 4 N -Range 20 W.

SUBSCRIBED AND SWORN BEFORE ME
On 22nd Day of August 1983
My commission Expires 1/6/83
Susanna Olguin
Notary Public



I hereby certify that the within instrument was filed and recorded at the request of

Dorris Parker

1982 NOV 5 PM 1 45

Docket 1307
Page 611

Witness my hand and official seal the day and year aforesaid.

GLENYS E. SCHMITT

Glenys E. Schmitt
County Recorder

Request of: Dorris Parker

I, hereby certify that the within instrument was filed for the Record in Yuma County, State of Arizona

State of Arizona

COUNTY RECORDER

lead-102348-50
lead-97158-63
lead-98665-76
MICROFILMED

INDEXED

Indexed Paged Blotted

State of Arizona

County of Yuma

By _____
Deputy

AFFIDAVIT OF LABOR PREFORMED AND IMPROVEMENTS MADE

State of Arizona

County of YUMA

Dorris Parker Being duly sworn deposes and say's she, is a citizen of the United States and more than Twenty-one Years of age And resides at Quartzsite in YUMA County, Arizona, and is Personally aquainted with LaPaz Mining Dist. YUMA County Ariz.

The location notices which are re-corded in the Offices of the County Recorder of the said, county of YUMA, as follow's.

	Docket	Pages	BLM--Serial Number's
Black Boar #2	II26	I05	A MC I02348
Black Boar #3	II26	I07	Thru
Black Boar #4	II26	I08	A MC I02350
Blue Bird #1	II39	255-796	Millsite A MC97158
Blue Bird #2		253-250	#2 thru #6 A MC 97159
Thru #6			A MC 97163
Pack Sack # 1 to #4	II50	992-993	#1 thru #6 A MC 98667-98676
# 5 to # 9	II51	995-997 999	#7 thur #9 A MC 9873- 98675

Contiguous group of claims

That between the 23d of Sept, and the month of Oct from 16th to 23rd. Work performed Repairing, Signs, replacing Posts removed by persons unknown. Painting posts. Trenching and testing for mineral's, Other than the already known veins. Re-surveying, post, removal area's. Between the 23rd of September Up to October 23 I, have expended

1800.00 - Making double work for this year. due to Vandalism

All necessary work and labor completed, for 1982 owner D. Parker

Pursuant to A.R.S. § 208 as amended, the above claims being,

Located Mainly in S 1/4 Sec 30 Township 4 N Range 20 W

RECEIVED
B.L.M. AZ STATE OFFICE
NOV 19 1982
Subscribed and sworn to before me, Day of November 1982

OFFICE OF THE
REBECCA A. GIBSON
NOTARY PUBLIC
PHOENIX, ARIZONA
My comm. expires 12/31/84

07:45 A.M. My Commission Expires Sept. 1, 1984
Rebecca Gibson
Notary Public

P.O. Box 2816

I hereby certify that the within instrument was filed and recorded at the request of Dorris Parker
 1982 Nov 7 PM 1:45
 Docket: 13072
 Filed: _____
 Witness my hand and official seal the day and year aforesaid.

MICROFILMED
 INDEXED

Indexed and Blotted:

GLENYS E. SCHMITT
 County Recorder

Request of: Dorris Parker
 I, hereby certify that within instrument was filed for the record in Yuma County, State of Arizona

State of Arizona
 County of Yuma

COUNTY RECORDER

By _____
 Deputy

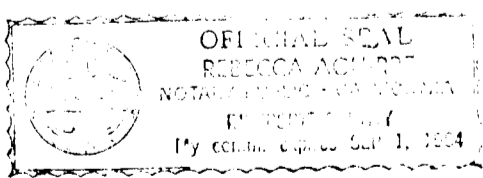
AFFIDAVIT OF LABOR PERFORMED AND IMPROVEMENTS MADE
 State of Arizona
 County of YUMA

Dorris Parker Being duly sworn deposes and say's she, is a citizen of the United States. And more than twenty-one years of age. And resides at Quartzsite in YUMA County, Arizona, and is personally acquainted with La Paz Mining District YUMA County Arizona. The Location Notices which are recorded in the offices of the County Recorder of the said county of YUMA as follow's.

SADDLE STAR	Docket	Page	BLM-Serial Number's.
# 1 # 2	II50	988	1- Et Al
	II50	990	
Map	II50	989	

That between the 15 day of Feb and the 20th 1982 at least _____ dollars of work, and improvements were done during the early part of the assessment year. on the above two claims.

Complying in full with the United States and Arizona Laws as in regard to annual Assessment work. All work was completed and done at the expense of D. Parker Owner. Pursuant to A.R.S. § 27-208 as amended, the above claims being, Located Mainly in Section _____ Township _____ Range _____



SUBSCRIBED AND SWORN TO BEFORE ME
15 Day of November 1982

My Commission Expires Sept. 1, 1984
Rebecca Agard

RECEIVED
 B.L.M. AZ STATE OFFICE Notary Public

NOV 10 1982

07:45 A.M.
 PHOENIX, ARIZONA

P.O. Box 2816
 Quartzsite, Az.

Indexed Paged Blot No

Book 1257

Page 791

Date

Fee 3.00

1981 DEC 9 PM 12:48 Requested by: *Dorris Parker* - Lot 2816
Quantity 85346

I, hereby certify that within instrument was filed for the record in

GLENYS E. SCHMITT, COUNTY RECORDER Yuma County,

State of Arizona

State of Arizona

County of Yuma

By - *Charlene J. Dille* - Deputy Recorder

MICROFILMED
INDEXED

.....
County Recorder

By
Deputy

ARIZONA STATE OFFICE
BUREAU OF LAND MANAGEMENT
PHOENIX, ARIZONA
FEB 18 1982
7:45 A.M.

X Affidavit of Labor Performed and Improvements Made
State of Arizona, County of Yuma *Dorris Parker*

Being Duly, sworn say's he is a citizen of the United States, and more than twenty one years of age. And resides at Quartzsite in Yuma County, Arizona. And is personally acquainted with La Paz Mining District Yuma County, Arizona. The Location Notices which are recorded in the Office of the County Recorder of the said County as follow's.

	Docket	Pages	BLM-Serial Number's
Black Boar #2 -	II26	I05	A MC I02348
Black Boar #3	II26	I07	Thru
Black Boar #4	II26	I08	A MC I02350
Blue Bird #1	II39	255-796	Millsite A MC 97158
Blue Bird #2		253-250	#2 thru #6 A MC 97159
thru #6		251-798	A MC 97163
Pack Sack	II50	992-993	#1 Thru #6
#1 to #4		995-997	A MC 98667-98676
#5 to #9	II51	999	#7 thru #9
			A MC 98673-98675

That between the 19 day of Nov. and the 27 of Nov. at least 18 Hundred dollars of work done. For the Assessment year of 1982. On the above, Contiguous Groups of Claims.

Work started on II-19-'81-- Completed on -II 27-'81. Comprising of repairing washed out road, restored to Original condition, the work was done by.. Robert N. Beoudry- Of Quartzsite. With consent of officer in BLM Office in Yuma.

All work was completed and done at the expence of *Dorris Parker* Owner.

Pursuant to A.R.S. § 27-208 as amended, the above claims being, Located mainly in Section 30 Township T4N Range 28 W.

Roscoe O. Shepard
SUBSCRIBED AND SWORN TO BEFORE ME

..... 6th DAY of Dec. 1981.

My Commission Expires.. April 13, 1983



Processed 2-19-82 mlg

Indexed Paged Blotted:

No. 18701

Book- 1240 P 12
1981 AUG 5 PM 4 36
Date-

Page-

Fee- 3.00

Request of: Dorris Parker

STATE OF ARIZONA

County Of Yuma

I, hereby certify that the within instrument was filed for the record in Yuma County, State of Arizona

Glenn E. Schmitt

COUNTY RECORDER

ALREADY INDEXED

By _____

DEPUTY

AFFIDAVIT OF LABOR PERFORMED AND IMPROVEMENTS MADE

STATE OF ARIZONA

County of _____

Dorris Parker Being duly sworn deposes and say's he (She) is a citizen of the United States and more than twenty-one years of age. And resides at Quartzsite In Yuma County, Arizona, and is personally acquainted with La Paz Mining District Yuma County Ariz. The location notices which are recorded in th Office of the County Recorder of the said County, as follows.

NAME OF CLAIMS-	DOCKET-	PAGES-	BLM SERIAL NO.s
<u>Blue Bird</u>	<u>1139</u>	<u>253-796</u>	<u>Milled AMC 97158</u>
<u># 1 - to # 6</u>	_____	<u>253-250</u>	<u>#2 - #6 - AMC 97159</u>
_____	_____	<u>251-795</u>	<u>Trus AMC 97163</u>

That between the 1st day of Jan and the 6 of Mar 1981 at least 6 hundred dollars of work and improvements were done during the early part of the assessment year, on the above, Contiguous Groups claims. All necessary work and labor for said year, completed.

Complying in full with United States and Arizona Laws as in regard to Annual Assessment work.

All work was completed and done at expense of Dorris Parker Owner Pursuant to A.R.S. § 27-208 as amended, the above claims being,

Located mainly in Section 25 Township TN 4

Range 21 West

SUBSCRIBED AND SWORN TO BEFORE ME,

3rd Day of July 1981

My Commission expires September 1 1984

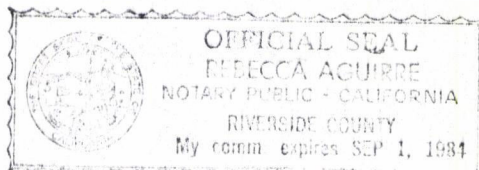
Rebecca Aguirre

Notary Public

ARIZONA STATE OFFICE
BU. LAND MANAGEMENT

AUG 25 1981

7:45 A.M.
PHOENIX, ARIZONA



DK# 1197 Page 583

Indexed Paged Blotted

102348-102350
Book 1197 Page 583
1980 DEC 15 PM 1:58
Request of: *Doris Parker*
7:45 A.M.
PHOENIX, ARIZONA

ARIZONA STATE OFFICE
BU. LAND MANAGEMENT

STATE OF ARIZONA
COUNTY OF.....

I, hereby certify that the within
instrument was filed for the record
in *Yuma* County, State of Arizona

GLENYS E. SCHMITT

County Recorder

By *Richard A. Burton*
Deputy

MICROFILMED
INDEXED

AFFIDAVIT OF LABOR PERFORMED AND IMPROVEMENTS MADE

STATE OF ARIZONA

COUNTY OF *Yuma*

Doris Parker Being duly sworn deposes and says he is a
citizen of the United States and more than twenty-one years of age
and resides at *Quartzsite*.....In *Yuma*...County Arizona
and is personally acquainted with *La Paz* Mining District *Yuma*
County Arizona. The location notices which are recorded in the
office of the County Recorder of the said County, as follows.

Name of Claims	Docket	Pages	BLM-Serial Number's
<i>Blue Birds #1-6</i>	<i>1179</i>	<i>582 thru 593</i>	<i>Millsite Blue B #1 A.M.C. 97158 thru A.M.C. 97163</i>
<i>Black Boar #2-4</i>	<i>1179</i>	<i>577 thru 582</i>	<i>A.M.C. 102348 thru A.M.C. 102350</i>

97158-97163 98665 thru 82 and the *2nd day* of *Mar.* 1980
102348-102350 98675
of work and improvements were
assessment year. Completing all
ear, complying in full with,
n regards to annual assessment

Documents
Wherein Required
my Law
Letter of Intent to Hold
Claims
& Affidavit of Work Performed

Blue Bird Claims.
Black Boar's.
ie at the expense of *D. Parker*!
ided, the above group.

--- are located- in the SW 1/4 Of Section 30
T 4N-Range 20 W.

Black Boars No's 2-3-4-Loc. mainly in the SW 1/4 of Section 30 T 4N-
Range 20 ---G&SRM.


acc
7/22/81
JD

Doris Parker

Subscribed and sworn to before me *11th* Day of *December* 1980.

My commission expires *MAY 28 1983*

Notary Public *Pat Miller*
County of *Reverend*
State of *California*



NOTICE!!

These documents have been scanned!

Do not place un-scanned documents beneath this notice!

Do not remove this notice from this file!

GPO Jacket No. 560-102
Print Order 61540
Rise Business Services, LLC
Job=AZ15 8/14/2019



Box Number= AZ15229



Claim Begin-End: AMC97158-AMC97163

5 Miscellaneous



AZ15229-9

AMC113312-AMC116478

A Durable Power of Attorney, appointing Terry Stokes agent for Jay M. Finlay, exists for financial decisions and any interest in owned property.

The Power of Attorney covers the AMC numbers listed on the attached sheet.

The Power of Attorney and is located in Lead Case File AMC 38906.

DEPARTMENT OF THE INTERIOR
BUREAU OF LAND MANAGEMENT
MINING CLAIMS

MC Customer Information - With OUT Legal Description
ACTIVE CLAIMS

Run Date: 01/13/2006 10:40 AM

Page 1 of 1

Admin State: AZ
Geo State: AZ

FINLAY JAY
BOX 353
EHRENBERG, AZ 85334

INT-REL: CLAIMANT

CUSTOMER ID: 23739


<u>Serial No</u>	<u>Claim Name/Number</u>	<u>County</u>	<u>Disposition</u>	<u>Int Rel</u>
AMC38906	GOLD BUCKLE	LA PAZ	ACTIVE	CLAIMANT
AMC38907	GOLD BELT NO 1 LODE	LA PAZ	ACTIVE	CLAIMANT
AMC38908	GOLD BELT NO 2 LODE	LA PAZ	ACTIVE	CLAIMANT
AMC38909	GOLD BELT NO 3 LODE	LA PAZ	ACTIVE	CLAIMANT
AMC38910	GOLD BELT NO 4 LODE	LA PAZ	ACTIVE	CLAIMANT
AMC51695	GOLDEN GATE #1	LA PAZ	ACTIVE	CLAIMANT
AMC97158	MILLSTE BLUE BIRD #1	LA PAZ	ACTIVE	CLAIMANT
AMC97159	BLUE BIRD #2	LA PAZ	ACTIVE	CLAIMANT
AMC97162	BLUE BIRD #5	LA PAZ	ACTIVE	CLAIMANT
AMC102348	BLACK BOAR #2	LA PAZ	ACTIVE	CLAIMANT
AMC102349	BLACK BOAR #3	LA PAZ	ACTIVE	CLAIMANT
AMC102350	BLACK BOAR #4	LA PAZ	ACTIVE	CLAIMANT
AMC195614	JODI #1	LA PAZ	ACTIVE	CLAIMANT
AMC195615	JODI #2	LA PAZ	ACTIVE	CLAIMANT
AMC195616	JODI #3	LA PAZ	ACTIVE	CLAIMANT
AMC195617	JODI #4	LA PAZ	ACTIVE	CLAIMANT
AMC195618	JODI #5	LA PAZ	ACTIVE	CLAIMANT
AMC195619	JODI #6	LA PAZ	ACTIVE	CLAIMANT
AMC236813	GOLD CITY WEST #4	LA PAZ	ACTIVE	CLAIMANT
AMC238554	GOLDEN GATE #2	LA PAZ	ACTIVE	CLAIMANT
AMC245377	GOLD CITY WEST #1	LA PAZ	ACTIVE	CLAIMANT
AMC245744	GOLD CITY WEST #3	LA PAZ	ACTIVE	CLAIMANT
AMC246075	GOLDEN GATE #3	LA PAZ	ACTIVE	CLAIMANT
AMC246076	GOLDEN GATE #4	LA PAZ	ACTIVE	CLAIMANT
AMC344354	NO MISTAKE #1	LA PAZ	ACTIVE	CLAIMANT
AMC344355	NO MISTAKE #2	LA PAZ	ACTIVE	CLAIMANT
AMC344706	NO MISTAKE #3	LA PAZ	ACTIVE	CLAIMANT
AMC348282	NORTHSTAR SILVER #1	LA PAZ	ACTIVE	CLAIMANT
AMC349240	NORTHSTAR SILVER #2	LA PAZ	ACTIVE	CLAIMANT
AMC349451	GOLD STAR LODE #1	LA PAZ	ACTIVE	CLAIMANT

UNITED STATES DEPARTMENT OF THE INTERIOR
BUREAU OF LAND MANAGEMENT
ARIZONA STATE OFFICE

EXAMINATION OF CASE/CARD RECORD REQUEST

A SEPARATE FORM MUST BE COMPLETED FOR EACH CASE

SERIAL NUMBER OR NAME	TYPE OF CASE
AMC 97158	MINING CLAIM

I  HAVE READ AND UNDERSTOOD THE WARNINGS
(Signature)
RELATIVE TO TITLE 18 U.S.C. 1001 and 2071 PRINTED ON THIS FORM, AND REQUEST TO
EXAMINE THE CASE/CARD RECORD BEARING THE ABOVE SERIAL NUMBER OR NAME. I AGREE
NOT TO REMOVE OR ALTER THE CONTENTS OF THIS FILE IN ANY MANNER WHATSOEVER AND
NOT REMOVE THE FILE FROM THE ROOM DESIGNATED FOR PUBLIC EXAMINATION OF SUCH
RECORDS.

Harvey W. Smith,
DEL TIERRA ENGINEERING & MINING
PRINT NAME
4310 North Brown Ave., Suite 3

4/4 1986
Date

Scottsdale, AZ 85251
ADDRESS (PLEASE PRINT AND INCLUDE ZIP CODE)

-WARNING-

Title 18 U.S. code 1001. Statements or entries generally

Whoever, in any manner within the jurisdiction of any department or agency of the United States knowingly and willfully falsifies, conceals or covers up by any trick, scheme, or device a material fact, or makes any false, fictitious or fraudulent statements or representations, or makes or uses any false writing or document knowing the same to contain any false, fictitious or fraudulent statement or entry, shall be fined not more than \$10,000 or imprisoned not more than five years, or both.

-WARNING-

Title 18 U.S. Code 2071. Concealment, removal, or mutilation generally

Whoever, willfully and unlawfully conceals, removes, mutilates, obliterates, or destroys, or attempts to do so, or, with intent to do so takes and carries away any record, proceeding, map, book, paper, document, or other thing, filed or deposited with any clerk or officer of any court of the United States, or in any public office, or with any judicial or public officer of the United States, shall be fined not more than \$2,000 or imprisoned not more than three years, or both.

UNITED STATES DEPARTMENT OF THE INTERIOR
BUREAU OF LAND MANAGEMENT
ARIZONA STATE OFFICE

EXAMINATION OF CASE/CARD RECORD REQUEST

A SEPARATE FORM MUST BE COMPLETED FOR EACH CASE

SERIAL NUMBER OR NAME AMC 97158	TYPE OF CASE MINING CLAIM
--	----------------------------------

I *Harvey W. Smith* HAVE READ AND UNDERSTOOD THE WARNINGS
(Signature)

RELATIVE TO TITLE 18 U.S.C. 1001 and 2071 PRINTED ON THIS FORM, AND REQUEST TO EXAMINE THE CASE/CARD RECORD BEARING THE ABOVE SERIAL NUMBER OR NAME. I AGREE NOT TO REMOVE OR ALTER THE CONTENTS OF THIS FILE IN ANY MANNER WHATSOEVER AND NOT REMOVE THE FILE FROM THE ROOM DESIGNATED FOR PUBLIC EXAMINATION OF SUCH RECORDS.

Harvey W. Smith,
DEL TIERRA ENGINEERING & MINING
PRINT NAME

3/25/86 1985
Date

4310 North Brown Ave., Suite 3

Scottsdale, AZ 85251
ADDRESS (PLEASE PRINT AND INCLUDE ZIP CODE)

-WARNING-

Title 18 U.S. code 1001. Statements or entries generally

Whoever, in any manner within the jurisdiction of any department or agency of the United States knowingly and willfully falsifies, conceals or covers up by any trick, scheme, or device a material fact, or makes any false, fictitious or fraudulent statements or representations, or makes or uses any false writing or document knowing the same to contain any false, fictitious or fraudulent statement or entry, shall be fined not more than \$10,000 or imprisoned not more than five years, or both.

-WARNING-

Title 18 U.S. Code 2071. Concealment, removal, or mutilation generally

Whoever, willfully and unlawfully conceals, removes, mutilates, obliterates, or destroys, or attempts to do so, or, with intent to do so takes and carries away any record, proceeding, map, book, paper, document, or other thing, filed or deposited with any clerk or officer of any court of the United States, or in any public office, or with any judicial or public officer of the United States, shall be fined not more than \$2,000 or imprisoned not more than three years, or both.

UNITED STATES DEPARTMENT OF THE INTERIOR
BUREAU OF LAND MANAGEMENT
ARIZONA STATE OFFICE

EXAMINATION OF CASE/CARD RECORD REQUEST

A SEPARATE FORM MUST BE COMPLETED FOR EACH CASE

SERIAL NUMBER OR NAME <i>AMK 97158</i>	TYPE OF CASE MINING CLAIM
---	------------------------------

I *Harvey W. Smith* HAVE READ AND UNDERSTOOD THE WARNINGS
(Signature)

RELATIVE TO TITLE 18 U.S.C. 1001 and 2071 PRINTED ON THIS FORM, AND REQUEST TO EXAMINE THE CASE/CARD RECORD BEARING THE ABOVE SERIAL NUMBER OR NAME. I AGREE NOT TO REMOVE OR ALTER THE CONTENTS OF THIS FILE IN ANY MANNER WHATSOEVER AND NOT REMOVE THE FILE FROM THE ROOM DESIGNATED FOR PUBLIC EXAMINATION OF SUCH RECORDS.

Harvey W. Smith,
DEL TIERRA ENGINEERING & MINING
PRINT NAME

4/25 1985
Date

4310 North Brown Ave., Suite 3
Scottsdale, AZ 85251
ADDRESS (PLEASE PRINT AND INCLUDE ZIP CODE)

-WARNING-

Title 18 U.S. code 1001. Statements or entries generally

Whoever, in any manner within the jurisdiction of any department or agency of the United States knowingly and willfully falsifies, conceals or covers up by any trick, scheme, or device a material fact, or makes any false, fictitious or fraudulent statements or representations, or makes or uses any false writing or document knowing the same to contain any false, fictitious or fraudulent statement or entry, shall be fined not more than \$10,000 or imprisoned not more than five years, or both.

-WARNING-

Title 18 U.S. Code 2071. Concealment, removal, or mutilation generally

Whoever, willfully and unlawfully conceals, removes, mutilates, obliterates, or destroys, or attempts to do so, or, with intent to do so takes and carries away any record, proceeding, map, book, paper, document, or other thing, filed or deposited with any clerk or officer of any court of the United States, or in any public office, or with any judicial or public officer of the United States, shall be fined not more than \$2,000 or imprisoned not more than three years, or both.

AZ-1274-4
(April 1982)

UNITED STATES DEPARTMENT OF THE INTERIOR
BUREAU OF LAND MANAGEMENT
ARIZONA STATE OFFICE

EXAMINATION OF CASE/CARD RECORD REQUEST

A SEPARATE FORM MUST BE COMPLETED FOR EACH CASE

SERIAL NUMBER OR NAME	TYPE OF CASE
97158	LD

I Jerry L. Lendman (Signature) HAVE READ AND UNDERSTOOD THE WARNINGS RELATIVE TO TITLE 18 U.S.C. 1001 and 2071 PRINTED ON THIS FORM, AND REQUEST TO EXAMINE THE CASE/CARD RECORD BEARING THE ABOVE SERIAL NUMBER OR NAME. I AGREE NOT TO REMOVE OR ALTER THE CONTENTS OF THIS FILE IN ANY MANNER WHATSOEVER AND NOT REMOVE THE FILE FROM THE ROOM DESIGNATED FOR PUBLIC EXAMINATION OF SUCH RECORDS.

JERRY LENDMAN
PRINT NAME

6-16-83
Date

RR1 Box 48
Pennington Ave 47369
ADDRESS (PLEASE PRINT AND INCLUDE ZIP CODE)

-WARNING-

Title 18 U.S. code 1001. Statements or entries generally

Whoever, in any manner within the jurisdiction of any department or agency of the United States knowingly and willfully falsifies, conceals or covers up by any trick, scheme, or device a material fact, or makes any false, fictitious or fraudulent statements or representations, or makes or uses any false writing or document knowing the same to contain any false, fictitious or fraudulent statement or entry, shall be fined not more than \$10,000 or imprisoned not more than five years, or both.

-WARNING-

Title 18 U.S. Code 2071. Concealment, removal, or mutilation generally

Whoever, willfully and unlawfully conceals, removes, mutilates, obliterates, or destroys, or attempts to do so, or, with intent to do so takes and carries away any record, proceeding, map, book, paper, document, or other thing, filed or deposited with any clerk or officer of any court of the United States, or in any public office, or with any judicial or public officer of the United States, shall be fined not more than \$2,000 or imprisoned not more than three years, or both.


AZ-1274-4
(April 1982)

UNITED STATES DEPARTMENT OF THE INTERIOR
BUREAU OF LAND MANAGEMENT
ARIZONA STATE OFFICE

EXAMINATION OF CASE/CARD RECORD REQUEST

A SEPARATE FORM MUST BE COMPLETED FOR EACH CASE

SERIAL NUMBER OR NAME 97158	TYPE OF CASE Mining Claim
------------------------------------	----------------------------------

I  HAVE READ AND UNDERSTOOD THE WARNINGS
(Signature)

RELATIVE TO TITLE 18 U.S.C. 1001 and 2071 PRINTED ON THIS FORM, AND REQUEST TO EXAMINE THE CASE/CARD RECORD BEARING THE ABOVE SERIAL NUMBER OR NAME. I AGREE NOT TO REMOVE OR ALTER THE CONTENTS OF THIS FILE IN ANY MANNER WHATSOEVER AND NOT REMOVE THE FILE FROM THE ROOM DESIGNATED FOR PUBLIC EXAMINATION OF SUCH RECORDS.

DAVID G. DEHUN
PRINT NAME

6-15-83
Date

922 EAST DIAMOND DR.

Tempe, AZ 85283
ADDRESS (PLEASE PRINT AND INCLUDE ZIP CODE)

-WARNING-

Title 18 U.S. code 1001. Statements or entries generally

Whoever, in any manner within the jurisdiction of any department or agency of the United States knowingly and willfully falsifies, conceals or covers up by any trick, scheme, or device a material fact, or makes any false, fictitious or fraudulent statements or representations, or makes or uses any false writing or document knowing the same to contain any false, fictitious or fraudulent statement or entry, shall be fined not more than \$10,000 or imprisoned not more than five years, or both.

-WARNING-

Title 18 U.S. Code 2071. Concealment, removal, or mutilation generally

Whoever, willfully and unlawfully conceals, removes, mutilates, obliterates, or destroys, or attempts to do so, or, with intent to do so takes and carries away any record, proceeding, map, book, paper, document, or other thing, filed or deposited with any clerk or officer of any court of the United States, or in any public office, or with any judicial or public officer of the United States, shall be fined not more than \$2,000 or imprisoned not more than three years, or both.

AZ-1274-4
(April 1982)

UNITED STATES DEPARTMENT OF THE INTERIOR
BUREAU OF LAND MANAGEMENT
ARIZONA STATE OFFICE

EXAMINATION OF CASE/CARD RECORD REQUEST

A SEPARATE FORM MUST BE COMPLETED FOR EACH CASE

SERIAL NUMBER OR NAME 97, 158	TYPE OF CASE AMC
--------------------------------------	-------------------------

I Ken J. Davis (Signature) HAVE READ AND UNDERSTOOD THE WARNINGS

RELATIVE TO TITLE 18 U.S.C. 1001 and 2071 PRINTED ON THIS FORM, AND REQUEST TO EXAMINE THE CASE/CARD RECORD BEARING THE ABOVE SERIAL NUMBER OR NAME. I AGREE NOT TO REMOVE OR ALTER THE CONTENTS OF THIS FILE IN ANY MANNER WHATSOEVER AND NOT REMOVE THE FILE FROM THE ROOM DESIGNATED FOR PUBLIC EXAMINATION OF SUCH RECORDS.

Ken J. Davis
PRINT NAME

June 7, 1983
Date

P. O. Box 722
Mesa, Az. 85201
ADDRESS (PLEASE PRINT AND INCLUDE ZIP CODE)

-WARNING-

Title 18 U.S. code 1001. Statements or entries generally

Whoever, in any manner within the jurisdiction of any department or agency of the United States knowingly and willfully falsifies, conceals or covers up by any trick, scheme, or device a material fact, or makes any false, fictitious or fraudulent statements or representations, or makes or uses any false writing or document knowing the same to contain any false, fictitious or fraudulent statement or entry, shall be fined not more than \$10,000 or imprisoned not more than five years, or both.

-WARNING-

Title 18 U.S. Code 2071. Concealment, removal, or mutilation generally

Whoever, willfully and unlawfully conceals, removes, mutilates, obliterates, or destroys, or attempts to do so, or, with intent to do so takes and carries away any record, proceeding, map, book, paper, document, or other thing, filed or deposited with any clerk or officer of any court of the United States, or in any public office, or with any judicial or public officer of the United States, shall be fined not more than \$2,000 or imprisoned not more than three years, or both.

UNITED STATES DEPARTMENT OF THE INTERIOR
BUREAU OF LAND MANAGEMENT
ARIZONA STATE OFFICE

EXAMINATION OF CASE/CARD RECORD REQUEST

A SEPARATE FORM MUST BE COMPLETED FOR EACH CASE

SERIAL NUMBER OR NAME <i>97158</i>	TYPE OF CASE <i>MC</i>
---	-------------------------------

I *Dorothy M. Downs* HAVE READ AND UNDERSTOOD THE WARNINGS
(Signature)
RELATIVE TO TITLE 18 U.S.C. 1001 and 2071 PRINTED ON THIS FORM, AND REQUEST TO
EXAMINE THE CASE/CARD RECORD BEARING THE ABOVE SERIAL NUMBER OR NAME. I AGREE
NOT TO REMOVE OR ALTER THE CONTENTS OF THIS FILE IN ANY MANNER WHATSOEVER AND
NOT REMOVE THE FILE FROM THE ROOM DESIGNATED FOR PUBLIC EXAMINATION OF SUCH
RECORDS.

Dorothy M. Downs
PRINT NAME

April 25, 1983
Date

2909 E. Manchester St.

Tucson, AZ 85716
ADDRESS (PLEASE PRINT AND INCLUDE ZIP CODE)

-WARNING-

Title 18 U.S. code 1001. Statements or entries generally

Whoever, in any manner within the jurisdiction of any department or agency of the United States knowingly and willfully falsifies, conceals or covers up by any trick, scheme, or device a material fact, or makes any false, fictitious or fraudulent statements or representations, or makes or uses any false writing or document knowing the same to contain any false, fictitious or fraudulent statement or entry, shall be fined not more than \$10,000 or imprisoned not more than five years, or both.

-WARNING-

Title 18 U.S. Code 2071. Concealment, removal, or mutilation generally

Whoever, willfully and unlawfully conceals, removes, mutilates, obliterates, or destroys, or attempts to do so, or, with intent to do so takes and carries away any record, proceeding, map, book, paper, document, or other thing, filed or deposited with any clerk or officer of any court of the United States, or in any public office, or with any judicial or public officer of the United States, shall be fined not more than \$2,000 or imprisoned not more than three years, or both.

UNITED STATES DEPARTMENT OF THE INTERIOR
BUREAU OF LAND MANAGEMENT
ARIZONA STATE OFFICE

EXAMINATION OF CASE/CARD RECORD REQUEST

A SEPARATE FORM MUST BE COMPLETED FOR EACH CASE

SERIAL NUMBER OR NAME 97158	TYPE OF CASE Mining Claim
------------------------------------	----------------------------------

I Jim Dodds (Signature) HAVE READ AND UNDERSTOOD THE WARNINGS RELATIVE TO TITLE 18 U.S.C. 1001 and 2071 PRINTED ON THIS FORM, AND REQUEST TO EXAMINE THE CASE/CARD RECORD BEARING THE ABOVE SERIAL NUMBER OR NAME. I AGREE NOT TO REMOVE OR ALTER THE CONTENTS OF THIS FILE IN ANY MANNER WHATSOEVER AND NOT REMOVE THE FILE FROM THE ROOM DESIGNATED FOR PUBLIC EXAMINATION OF SUCH RECORDS.

Jim Dodds
PRINT NAME
2045 N. Forbes

2/17/83
Date

Tucson, AZ 85745
ADDRESS (PLEASE PRINT AND INCLUDE ZIP CODE)

-WARNING-

Title 18 U.S. code 1001. Statements or entries generally

Whoever, in any manner within the jurisdiction of any department or agency of the United States knowingly and willfully falsifies, conceals or covers up by any trick, scheme, or device a material fact, or makes any false, fictitious or fraudulent statements or representations, or makes or uses any false writing or document knowing the same to contain any false, fictitious or fraudulent statement or entry, shall be fined not more than \$10,000 or imprisoned not more than five years, or both.

-WARNING-

Title 18 U.S. Code 2071. Concealment, removal, or mutilation generally

Whoever, willfully and unlawfully conceals, removes, mutilates, obliterates, or destroys, or attempts to do so, or, with intent to do so takes and carries away any record, proceeding, map, book, paper, document, or other thing, filed or deposited with any clerk or officer of any court of the United States, or in any public office, or with any judicial or public officer of the United States, shall be fined not more than \$2,000 or imprisoned not more than three years, or both.

NOTICE!!

These documents have been scanned!

Do not place un-scanned documents beneath this notice!

Do not remove this notice from this file!

GPO Jacket No. 560-102
Print Order 61540
Rise Business Services, LLC
Job=AZ15 8/14/2019



Box Number= AZ15229



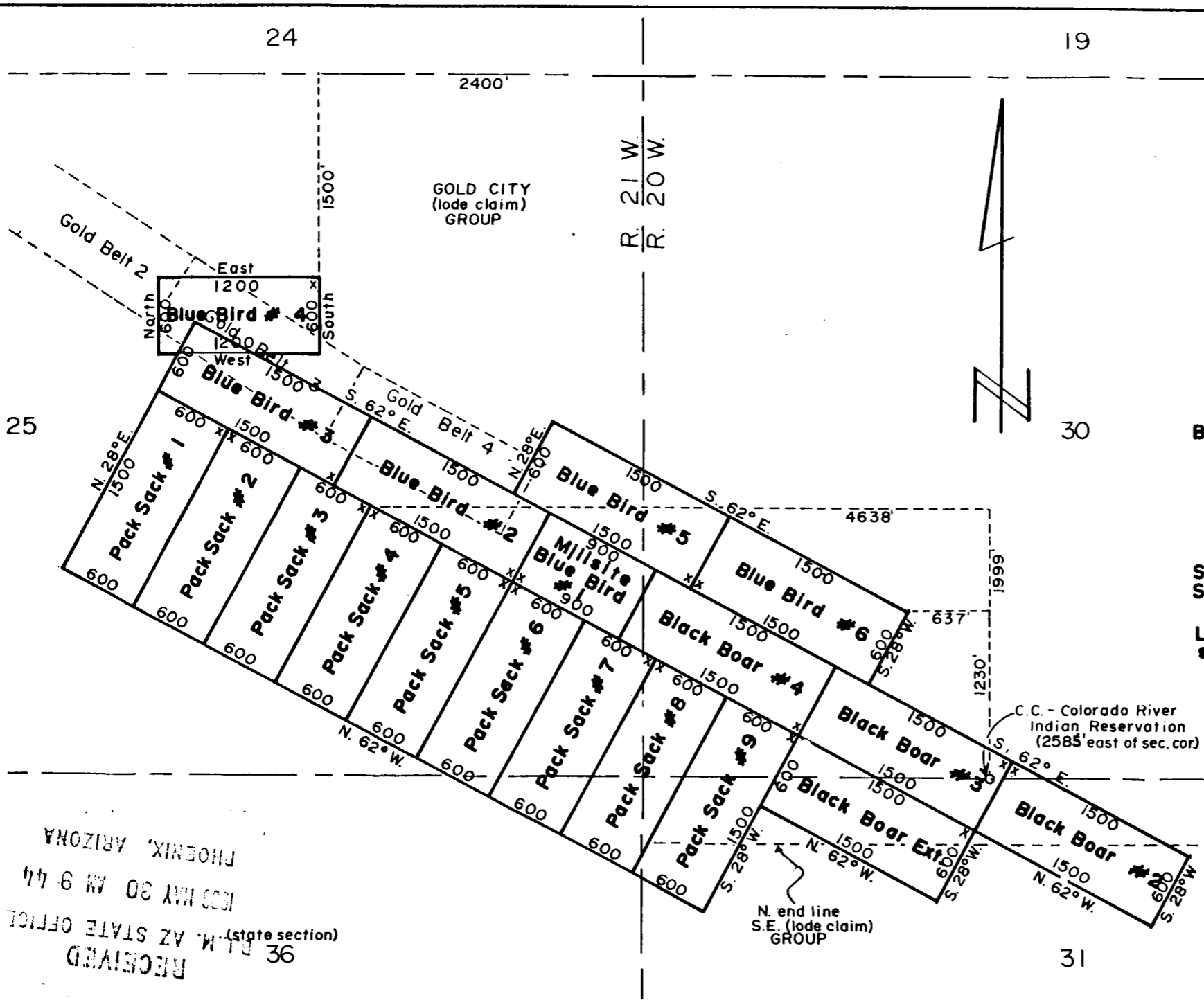
Claim Begin-End: AMC97158-AMC97163

6 Location Notices-Amendments and Supporting Documents



AZ15229-9

AMC113312-AMC116478



MINING CLAIMS
of
Dan Patch
P.O. Box 124
Quartzsite, AZ 85346

known as
**Pack Sack #s 1-9, Black Boar Ext.,
Black Boar #s 2-4, Blue Bird #s 2-6,
and Millsite Blue Bird #1 lodes.**

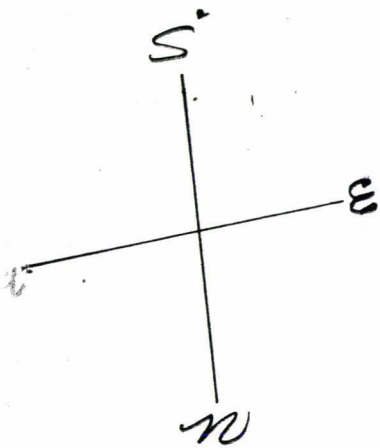
situate in
**Secs. 30 & 31, T. 4 N., R. 20 W., G. & S.R.M.
Secs. 25 & 36, T. 4 N., R. 21 W., G. & S.R.M.
La Paz Mining District
La Paz County, Arizona
scale 1" = 1000' April 4, 1986**

surveyed by
**Del Tierra Engineering
& Mining Corporation**

Note: x - denotes location mon.
All monuments are
2" x 2" x 4'6" wood posts.

RECEIVED
36 (state section)
P.L.M. AZ STATE OFFICE
MAY 30 AM 9 44
PHOENIX, ARIZONA

Corris Parker
 Bx 1005
 Quartz site, Az
 85346



Arizona Hwy Dept Elev
 Marker

106323

+ STA

561 + 40

Located mainly in
 SW 1/4 Section 30-TN4N-R.20W-

La Paz Mining District
 Yuma County, Arizona
 adjoining claims

Black Bears 3 claims

Blue Bird group 6 claims

Pack Sack Group 9 claims

Section 25-4th Range 21 West

Black Bears

Sec 30-TN4N, Range 20 W -
 Arizona Hwy Dept. Elev. 1063-23 + sta.
 561 + 40

ARIZONA STATE OFFICE
 BU. LAND MANAGEMENT

NOV 26 1980


7:45 A.M.
 PHOENIX, ARIZONA

STATE OF ARIZONA)
COUNTY OF LA PAZ) ss.

86-- 2236

97158-14

Recorded at the request of:
Del Tierra Engineering & Mining Corp.
4310 N. Brown Ave., Ste. 3
Scottsdale, AZ 85251



AMENDED
NOTICE OF MINING LOCATION
LODE CLAIM

NOTICE IS HEREBY GIVEN THAT Dan Patch, a citizen of the United States, hereby claims the land hereinafter described as a Lode Mining Claim, under and pursuant to the laws of the United States of America and the State of Arizona, having discovered a lode, vein or deposit of valuable minerals within the limits of this claim as hereinafter established.

THAT ^{Millsite} Blue Bird # 1 lode mining claim was located by Dorris Parker on December 30, 1979, the Location Notice of which is recorded in Docket 1139, pages 255, Yuma County Records. B.L.M. Serial # A MC 97158.

THE NAME of the claim is Blue Bird # 1 lode, and the claim so located, is 1,900 feet in length and 600 feet along the surface in width, claiming 300 feet on each side of the centerline; the "location monument," at which a copy of this notice is posted, is adjacent to the SW corner of this claim on a separate 2" x 2" post. A copy of this notice is also posted on the centerline, 10 ft. from the west end center. The general course of this claim is Northwest to Southeast.

THE UNDERSIGNED has distinctly marked the said location on the ground, so that its surface boundaries may be readily traced, by six substantial posts at lease 2" x 2" x 4'6", one at each corner and one at each end center, each so marked or inscribed as to indicate the intended location.

SAID CLAIM is situated in the La Paz Mining District, La Paz County, State of Arizona, and is more particularly described as follows:

BEGINNING at the Northeast corner monument, which is located North/~~3000~~ 1546 ft. and ~~3000~~/West 2507 ft. from the Closing Corner of Sections 30 & 31, T.4 North, R.20 West, Gila & Salt River Meridian; thence,

- 300 feet S. 28° W. to the East end center; thence
- 300 feet S. 28° W. to the S.E. corner; thence
- 1,900 feet N. 62° W. to the S.W. corner; thence
- 300 feet N. 28° E. to the West end center; thence
- 300 feet N. 28° E. to the N.W. corner; thence
- 1,900 feet S. 62° E. to the point and place of beginning.

Said claim is located in the:

- SW 1/4 of Sec. 30, Twp. 4 N., Range 20 W.
 - SE 1/4 of Sec. 25, Twp. 4 N., Range 21 W.
 - 1/4 of Sec. , Twp. 4 N., Range 21 W.
 - 1/4 of Sec. , Twp. 4 N., Range 21 W.
- Gila and Salt River Meridian.

THE PURPOSE of this amended notice is to more definitely describe the locality and boundaries of the claim and to correct any irregularities, errors or defects which may have existed or may exist in the original location of the record thereof, and is made without waiving any rights acquired under and by virtue of the original location. If the original location is, at the time of this amendment, ineffective for any reason, it is the intent of the owner that this amended notice be an original Notice of Location.

Dated and posted on the ground this 28 day of March, 1986.

By: 
Agent

LOCATOR: DAN PATCH
P. O. Box 124
Quartzsite, AZ 85346

ENTERED IN COMPLETION 6/3/86

RECEIVED
STATE OF ARIZONA
MAY 30 1986

RECEIVED
B.L.M. AZ STATE OFFICE

927-6998
9715898

RECEIVED

STATE OFFICE FEB 6 1980

DKT 1139 PAGE 255

JAN 16 1980

10:00 A.M.
INDEXED
PHOENIX, ARIZONA

MICROFILMED
State of Arizona
County of Yuma
00150

RECORDING REQUESTED BY 10:00 A.M.
Dorris Parker PHOENIX, ARIZONA

AND WHEN RECORDED MAIL TO

NAME Dorris Parker
STREET ADDRESS 9290 Old Redwood Hwy
CITY & STATE Quartzsite AZ, Windsor, Ca. 95492
85346

1980 JAN 3 PM 12 06
Docket 1139
Page 255

WITNESS MY HAND AND OFFICIAL SEAL THE DAY AND YEAR AFORESAID.
GLENYS E. SCHMITT
County Recorder
Glengys E. Schmitt

(SPACE ABOVE THIS LINE FOR RECORDER'S USE)

LODE MINING CLAIM - LOCATION NOTICE

TO WHOM IT MAY CONCERN: Please take notice that:

- 1. The name of this claim is Missile Blue Bird #1, a lode mining claim.
- 2. This claim is situated in Section 25, Township 4, Range 21 West Meridian, in the Yuma Mining District (if known), County of Yuma State of Arizona.
- 3. The date of this location is the 30 day of December, 19 79 on which date the notice of location was posted on the claim.
- 4. The locator or locators of this claim are:

Name(s) Dorris Parker
Current Mailing or Residence Address Quartzsite Az,

- 5. Each locator is a citizen of the United States, or has declared intention to become such.
- 6. The locator(s) do(es) hereby locate and claim 750 linear feet of this vein or lode, together with surface ground extending 300 feet in width on each side of the middle of the vein or lode and more particularly described as follows:

Commencing at the monument where this notice is posted, which monument is at the point of discovery on said vein or lode and on the center line of this location, 1 hereby claim 375 feet extending in a 375 West (I or We) direction along the course of the vein from the discovery monument and 375 feet in a East direction from the discovery monument, along the course of the vein. The general course of the vein is in a West and East direction.

- 7. The discovery monument is situated about 1/2 mile in North direction of US Hwy 60 (Distance from natural object or permanent monument and give direction as accurately as possible, to identify the claim located.)

- 8. All dips, variations, spurs, angles and all veins, ledges, or deposits within the lines of this claim, together with all water and timber and any other rights appurtenant, allowed by the laws of this State or of the United States are hereby claimed.

LOCATORS

Dorris Parker

STATEMENT OF THE MARKINGS OF THE BOUNDARIES AND OF PERFORMANCE OF LOCATION WORK

NOTICE IS HEREBY GIVEN by the undersigned locator that in accordance with the provisions of the Mining Law:

- 1. The boundaries of the claim have been defined so that they can be readily traced on the ground. There has been erected at the discovery point, at each corner and at the center of each end line of the claim Rock Monuments 4" dia (Here describe the monuments, giving type and size.)

Each corner monument bears or contains markings to designate the corner and name of the claim.

- 2. The claim is situated in Section 25, Township 4, Range 21 West Meridian.

DATED December 30, 19 79

LOCATORS Dorris Parker
Quartzsite Az
85346

SEE REVERSE SIDE
Location # 9684
NOTICE OF LOCATION - LODE
WOLCOTT'S FORM No. 1134 - REV. 3-75

Box-1005

Missile Blue Bird Lode
Docket 1139 - Pg 305

STATE OF ARIZONA)
) ss
COUNTY OF LA PAZ)

Recorded at the request of:
Del Tierra Engineering & Mining Corp.
4310 N. Brown Ave., Ste. 3
Scottsdale, AZ 85251

97159

2237 INDEXED

LA PAZ COUNTY RECORDS

RECORDED IN OFFICIAL RECORDS
OF LA PAZ COUNTY, ARIZONA

MAY 7 12 04 PM '86

Lisa K. Hesse, COUNTY RECORDER

PGS 1-2

AMENDED
NOTICE OF MINING LOCATION
LODE CLAIM

NOTICE IS HEREBY GIVEN THAT Dan Patch, a citizen of the United States, hereby claims the land hereinafter described as a Lode Mining Claim, under and pursuant to the laws of the United States of America and the State of Arizona, having discovered a lode, vein or deposit of valuable minerals within the limits of this claim as hereinafter established.

THAT Blue Bird # 2 lode mining claim was located by Dorris Parker on December 31, 1979, the Location Notice of which is recorded in Docket 1139, pages 796, Yuma County Records. B.L.M. Serial # A MC 97159.

THE NAME of the claim is Blue Bird # 2 lode, and the claim so located, is 1,500 feet in length and 600 feet along the surface in width, claiming 300 feet on each side of the centerline; the "location monument," at which a copy of this notice is posted, is adjacent to the SE corner of this claim on a separate 2" x 2" post. A copy of this notice is also posted on the centerline, 10 ft. from the east end center. The general course of this claim is Northwest to Southeast.

THE UNDERSIGNED has distinctly marked the said location on the ground, so that its surface boundaries may be readily traced, by six substantial posts at lease 2" x 2" x 4'6", one at each corner and one at each end center, each so marked or inscribed as to indicate the intended location.

SAID CLAIM is situated in the La Paz Mining District, La Paz County, State of Arizona, and is more particularly described as follows:

BEGINNING at the Northeast corner monument, which is located North/~~8888~~ 1968 ft. and ~~8888~~/West 3301 ft. from the Closing Corner of Sections 30 & 31, T.4 North, R.20 West, Gila & Salt River Meridian; thence,


- 300 feet S. 28° W. to the East end center; thence
- 300 feet S. 28° W. to the S.E. corner; thence
- 1,500 feet N. 62° W. to the S.W. corner; thence
- 300 feet N. 28° E. to the West end center; thence
- 300 feet N. 28° E. to the N.W. corner; thence
- 1,500 feet S. 62° E. to the point and place of beginning.

Said claim is located in the:

- NE 1/4 of Sec. 25, Twp. 4 N., Range 21 W.
 - SE 1/4 of Sec. 25, Twp. 4 N., Range 21 W.
 - _____ 1/4 of Sec. _____, Twp. 4 N., Range 21 W.
 - _____ 1/4 of Sec. _____, Twp. 4 N., Range 21 W.
- Gila and Salt River Meridian.

THE PURPOSE of this amended notice is to more definitely describe the locality and boundaries of the claim and to correct any irregularities, errors or defects which may have existed or may exist in the original location of the record thereof, and is made without waiving any rights acquired under and by virtue of the original location. If the original location is, at the time of this amendment, ineffective for any reason, it is the intent of the owner that this amended notice be an original Notice of Location.

Dated and posted on the ground this 28 day of March, 1986.

By: 
Agent

LOCATOR: DAN PATCH
P. O. Box 124
Quartzsite, AZ 85346

ENTERED IN COMPUTER

6/3/86
cag

RECORDED
 COUNTY OF LA PAZ
 ARIZONA
 MAY 7 12 04 PM '86

RECEIVED
B.L.M. AZ STATE OFFICE

Jan 1980-7th 9:52-AM

DK# 1139 PAGE 796


JAN 16 1980

10:00 A.M.
PHOENIX, ARIZONA

RECEIVED
B.L.M. AZ STATE OFFICE

FEB 6 1980

10:00 A.M.
PHOENIX, ARIZONA



Notice of Mining Location

STATE OF Arizona
 County of Yuma
La Paz Mining District

NOTICE HEREBY IS GIVEN that the undersigned locators, each a citizen of the United States or one who has declared his intention to become such, have discovered a vein or lode of mineral bearing rock in place upon the unappropriated public domain of the United States within the State of Arizona and said Mining District; and, in accordance with the laws of the United States, of the State of Arizona and the regulations of said Mining District, have located and do hereby locate a claim upon such vein or lode by posting this notice of such discovery and location on a substantial post at the point of discovery, marked Post No. 1. The name of the claim is Blue Bird # 2 Claim, further described as follows:

Commencing at a post marked No. 1 (Discovery Post), from thence
 750 feet in a Easterly direction to an end post marked No. 2, thence
 300 feet in a North Easterly direction to a corner post marked No. 3, thence
 1500 feet in a Westerly direction to a corner post marked No. 4, thence
 300 feet in a Southerly direction to an end post marked No. 5, thence
 300 feet in a " direction to a corner post marked No. 6, thence
 1500 feet in a Easterly direction to a corner post marked No. 7, thence
 300 feet in a Northwesterly direction to said end post marked No. 2.

The locators claim 750 feet in a Easterly direction from point of discovery to the 750 end line and 750 feet in the opposite direction from point of discovery to the Westerly end line and 750 feet on each side of the middle of said vein or lode, further claiming all the surface rights,

privileges and minerals, with all dips, spurs, angles and variations, and other rights granted by existing laws and customs. This claim is further described as being 3/4 mi feet from a natural object or permanent monument in the vicinity to-wit:

The Discovery Rock Mon. End Post is situated about 1/4 mi Northwesterly direction from US Hwy 60-70-1/4 mi So. of Gordon mine in Sec. TN. 7 Range No 25 West (use township and range, if possible)

The general course or strike of the vein or lode as nearly as may be determined is East West with reference to the natural object or permanent monument described above. The adjoining claims are Blue Bird # 1 - Mill site and Blue Bird # 3

This notice is placed at discovery post No. 1; posts are placed at each corner and both center ends, and the name of this vein or lode and date of location are placed on all posts so that the boundaries of the claim may be readily traced. In construing this location notice, the singular includes the plural and vice versa, where the context so requires.

Located this 31st day of December 1979


Dorris Parker
Box 1005
Quartzsite AZ
85346 Locator(s).

Caution: The laws of nearly all western states contain special requirements for location notices. These requirements differ from state to state. The Oregon requirements appear on the reverse hereof. If the claim for which this form is used is situated outside of Oregon, change the name of the state above and before recording, carefully check the foregoing location notice with the laws of the state and the regulations of the mining district in which the claim is situated to ensure that the notice contains all things required.

STATE OF ARIZONA)
) ss
COUNTY OF LA PAZ)

86- 2238 97160

Recorded at the request of:
Del Tierra Engineering & Mining Corp.
4310 N. Brown Ave., Ste. 3
Scottsdale, AZ 85251



INDEXED

RECORDED IN OFFICIAL RECORDS
OF LA PAZ COUNTY, ARIZONA
MAY 7 12 04 PM '86

AMENDED
NOTICE OF MINING LOCATION
LODE CLAIM STATE OF ARIZONA

Lois K. Hesse, COUNTY RECORDER

558 PGS 1-2

NOTICE IS HEREBY GIVEN THAT Dan Patch, a citizen of the United States, hereby claims the land hereinafter described as a Lode Mining Claim, under and pursuant to the laws of the United States of America and the State of Arizona, having discovered a lode, vein or deposit of valuable minerals within the limits of this claim as hereinafter established.

THAT Blue Bird # 3 lode mining claim was located by Dorris Parker on December 30, 1979, the Location Notice of which is recorded in Docket 1139, pages 253, Yuma County Records. B.L.M. Serial # A MC 97160.

THE NAME of the claim is Blue Bird # 3 lode, and the claim so located, is 1,500 feet in length and 600 feet along the surface in width, claiming 300 feet on each side of the centerline; the "location monument," at which a copy of this notice is posted, is adjacent to the SE corner of this claim on a separate 2" x 2" post. A copy of this notice is also posted on the centerline, 10 ft. from the west end center. The general course of this claim is Northwest to Southeast.

THE UNDERSIGNED has distinctly marked the said location on the ground, so that its surface boundaries may be readily traced, by six substantial posts at least 2" x 2" x 4'6", one at each corner and one at each end center, each so marked or inscribed as to indicate the intended location.

SAID CLAIM is situated in the La Paz Mining District, La Paz County, State of Arizona, and is more particularly described as follows:

BEGINNING at the Northeast corner monument, which is located North/~~8000~~ 2672 ft. and ~~8000~~/West 4625 ft. from the Closing Corner of Sections 30 & 31, T.4 North, R.20 West, Gila & Salt River Meridian; thence,

- 300 feet S. 28° W. to the East end center; thence
- 300 feet S. 28° W. to the S.E. corner; thence
- 1,500 feet N. 62° W. to the S.W. corner; thence
- 300 feet N. 28° E. to the West end center; thence
- 300 feet N. 28° E. to the N.W. corner; thence
- 1,500 feet S. 62° E. to the point and place of beginning.

Said claim is located in the:

- NE 1/4 of Sec. 25, Twp. 4 N., Range 21 W.
 - SE 1/4 of Sec. 25, Twp. 4 N., Range 21 W.
 - SW 1/4 of Sec. 25, Twp. 4 N., Range 21 W.
 - NW 1/4 of Sec. 25, Twp. 4 N., Range 21 W.
- Gila and Salt River Meridian.

THE PURPOSE of this amended notice is to more definitely describe the locality and boundaries of the claim and to correct any irregularities, errors or defects which may have existed or may exist in the original location of the record thereof, and is made without waiving any rights acquired under and by virtue of the original location. If the original location is, at the time of this amendment, ineffective for any reason, it is the intent of the owner that this amended notice be an original Notice of Location.

Dated and posted on the ground this 28 day of March, 1986.

By: [Signature]
Agent

LOCATOR: DAN PATCH
P. O. Box 124
Quartzsite, AZ 85346

ENTERED IN COMPUTER 6/3/86

6/3/86
Cag

RECORDED
AZ STATE RECORDS
OFFICE OF THE COUNTY RECORDER
LA PAZ COUNTY, ARIZONA

Recorded 1980 Jan. 3 - 12 - 06


DKT 1139 PAGE 253 - 254

RECEIVED
B.L.M. AZ STATE OFFICE

RECEIVED
B.L.M. AZ STATE OFFICE

JAN 16 1980

FEB 6 1980



10:00 A.M. Notice of Mining ~~PHOENIX, ARIZONA~~
PHOENIX, ARIZONA
Re-Location

STATE OF *Arizona*
County of *Yuma*
La Paz Mining District

NOTICE HEREBY IS GIVEN that the undersigned locators, each a citizen of the United States or one who has declared his intention to become such, have discovered a vein or lode of mineral bearing rock in place upon the unappropriated public domain of the United States within the State of *Arizona* and said Mining District; and, in accordance with the laws of the United States, of the State of *Arizona* and the regulations of said Mining District, have located and do hereby locate a claim upon such vein or lode by posting this notice of such discovery and location on a substantial post at the point of discovery, marked Post No. 1. The name of the claim is *Blue Bird # 3* Claim, further described as follows:

Commencing at a post marked No. 1 (Discovery Post), from thence
750 feet in a *Easterly* direction to an end post marked No. 2, thence
300 feet in a *No. Easterly* direction to a corner post marked No. 3, thence
1500 feet in a *Westerly* direction to a corner post marked No. 4, thence
300 feet in a *Southerly* direction to an end post marked No. 5, thence
300 feet in a *"* direction to a corner post marked No. 6, thence
1500 feet in a *Easterly* direction to a corner post marked No. 7, thence
feet in a *Northerly* direction to said end post marked No 2.
The locators claim *750* feet in a *Easterly*
direction from point of discovery to the end line and *750*
feet in the opposite direction from point of discovery to the end line and
300 feet on each side of the middle of said vein or lode, further claiming all the surface rights,

privileges and minerals, with all dips, spurs, angles and variations, and other rights granted by existing laws and customs. This claim is further described as being *3/4* mile from a natural object or permanent monument in the vicinity, to-wit: (use township and range, if possible)
The Discovery Rock mon. post is situated about 3/4 mile Northerly direction from U.S. Hwy. #60-70 and 1/4 mile South of Goodman Mine in Section 25 TN 4 Range North 21 West.

The general course or strike of the vein or lode as nearly as may be determined is *East to West* with reference to the natural object or permanent monument described above. The adjoining claims are *Blue Bird #4 and Blue Bird #5 Blue Bird #6*

This notice is placed at discovery post No. 1; posts are placed at each corner and both center ends, and the name of this vein or lode and date of location are placed on all posts so that the boundaries of the claim may be readily traced. In construing this location notice, the singular includes the plural and vice versa, where the context so requires.

Located this *30th* day of *December*, 19 *79*.

Doc # 27195

Quartz # 1

*- Nov. 30 - 76 - Docket 942
Pg - 5 of*

Storris Parker


Box 1005

*Quartzsite Az.
85346*

Locator(s).

Caution: The laws of nearly all western states contain special requirements for location notices. These requirements differ from state to state. The Oregon requirements appear on the reverse hereof. If the claim for which this form is used is situated outside of Oregon, change the name of the state above and, before recording, carefully check the foregoing location notice with the laws of the state and the regulations of the mining district in which the claim is situated to ensure that the notice contains all things required.

Recorded at the request of:
Del Tierra Engineering & Mining Corp.
4310 N. Brown Ave., Ste. 3
Scottsdale, AZ 85251



INDEXED

RECORDED IN OFFICIAL RECORDS
OF LA PAZ COUNTY, ARIZONA
MAY 7 12 04 PM '86

AMENDED
NOTICE OF MINING LOCATION
LODE CLAIM

Lois K. ~~Hess~~ COUNTY RECORDER
FEE 3.00 POS 1-2

NOTICE IS HEREBY GIVEN THAT Dan Patch, a citizen of the United States, hereby claims the land hereinafter described as a Lode Mining Claim, under and pursuant to the laws of the United States of America and the State of Arizona, having discovered a lode, vein or deposit of valuable minerals within the limits of this claim as hereinafter established.

THAT Blue Bird # 4 lode mining claim was located by Dorris Parker on December 30, 1979, the Location Notice of which is recorded in Docket 1139, pages 250, Yuma County Records. B.L.M. Serial # A MC 97161.

THE NAME of the claim is Blue Bird # 4 lode, and the claim so located, is 1,200 feet in length and 600 feet along the surface in width, claiming 300 feet on each side of the centerline; the "location monument," at which a copy of this notice is posted, is adjacent to the NE corner of this claim on a separate 2" x 2" post. A copy of this notice is also posted on the centerline, 10 ft. from the east end center. The general course of this claim is West to East.

THE UNDERSIGNED has distinctly marked the said location on the ground, so that its surface boundaries may be readily traced, by six substantial posts at lease 2" x 2" x 4'6", one at each corner and one at each end center, each so marked or inscribed as to indicate the intended location.

SAID CLAIM is situated in the La Paz Mining District, La Paz County, State of Arizona, and is more particularly described as follows:

BEGINNING at the Northeast corner monument, which is located ~~North~~/South 1500 ft. and ~~East~~/West 2400 ft. from Sec. Cor. 24, 25, 19 & 30 T.4 North, R.21 West, R.20W, Gila & Salt River Meridian; thence,

- 300 feet South to the East end center; thence
- 300 feet South to the S.E. corner; thence
- 1,200 feet West to the S.W. corner; thence
- 300 feet North to the West end center; thence
- 300 feet North to the N.W. corner; thence
- 1,200 feet East to the point and place of beginning.

Said claim is located in the:

- NW 1/4 of Sec. 25, Twp. 4 N., Range 21 W.
 - NE 1/4 of Sec. 25, Twp. 4 N., Range 21 W.
 - 1/4 of Sec. , Twp. 4 N., Range 21 W.
 - 1/4 of Sec. , Twp. 4 N., Range 21 W.
- Gila and Salt River Meridian.

THE PURPOSE of this amended notice is to more definitely describe the locality and boundaries of the claim and to correct any irregularities, errors or defects which may have existed or may exist in the original location of the record thereof, and is made without waiving any rights acquired under and by virtue of the original location. If the original location is, at the time of this amendment, ineffective for any reason, it is the intent of the owner that this amended notice be an original Notice of Location.

Dated and posted on the ground this 2 day of April, 1986.

By: [Signature]
Agent

LOCATOR: DAN PATCH
P. O. Box 124
Quartzsite, AZ 85346

ENTERED IN COMPUTER

6/3/86

COY

RECEIVED
LAZ STATE
MAY 30 1986

RECEIVED
B.L.M. AZ STATE OFFICE

REC'D
B.L.M. AZ STATE OFFICE

97161

FEB 6 1980

JAN 16 1980

10:00 A.M.

DKT 1139 PAGE 250

10:00 A.M.
PHOENIX, ARIZONA

INDEXED

PHOENIX, ARIZONA

00147

RECORDING REQUESTED BY
Dorris Parker

AND WHEN RECORDED MAIL TO

NAME *Dorris Parker*
STREET ADDRESS *9290 Old Redwood Hwy. Bx 1005 Windsor, Ca. 95492*
CITY & STATE *Quartzsite Ariz. 85346*



County of Yuma

I hereby certify that the within instrument has been filed and recorded at the request of

Dorris Parker

1980 JAN 5 PM 12 05
in Docket *1139*

on Page *250*

Witness my hand and official seal the day and year aforesaid.

GLENYS E. SCHMITT

County Recorder

Glenys E. Schmitt 309

(SPACE ABOVE THIS LINE FOR RECORDER'S USE)

LODE MINING CLAIM - LOCATION NOTICE

TO WHOM IT MAY CONCERN: Please take notice that:

- The name of this claim is *Blue Bird #4*, a lode mining claim.
- This claim is situated in Section *25*, Township *4*, Range *North Range 21 West* Meridian, in the *Quartzsite* Mining District (if known), County of *Yuma*, State of *Arizona*.
- The date of this location is the _____ day of _____, 19 *79* on which date the notice of location was posted on the claim.

4. The locator or locators of this claim are:	Name(s)	Current Mailing or Residence Address
	<i>Dorris Parker</i>	<i>Quartzsite Ariz. P.O. Bx 1005 - 85346</i>

- Each locator is a citizen of the United States, or has declared intention to become such.
- The locator(s) do(es) hereby locate and claim *15* linear feet of this vein or lode, together with surface ground extending *300* feet in width on each side of the middle of the vein or lode and more particularly described as follows:

Commencing at the monument where this notice is posted, which monument is at the point of discovery on said vein or lode and on the center line of this location, *1* (I or We) hereby claim *750* feet extending in a *Westerly* direction along the course of the vein from the discovery monument and *750* feet in a *Easterly* direction from the discovery monument, along the course of the vein. The general course of the vein is in a *West* erly and *East* erly direction.

- The discovery monument is situated about *3/4 mile in a northerly direction from No. 60-70 and about 1/4 mile So of the Hookman's mine* (Distance from natural object or permanent monument and give direction as accurately as possible to identify the claim located.)

- All dips, variations, spurs, angles and all veins, ledges, or deposits within the lines of this claim, together with all water and timber and any other rights appurtenant, allowed by the laws of this State or of the United States are hereby claimed.

LOCATORS

Dorris Parker

STATEMENT OF THE MARKINGS OF THE BOUNDARIES AND OF PERFORMANCE OF LOCATION WORK

- NOTICE IS HEREBY GIVEN by the undersigned locator that in accordance with the provisions of the Mining Law:
- The boundaries of the claim have been defined so that they can be readily traced on the ground. There has been erected at the discovery point, at each corner and at the center of each end line of the claim *Rock monuments* (Here describe the monuments, giving type and size.)

Each corner monument bears or contains markings to designate the corner and name of the claim.

- The claim is situated in Section *25*, Township *4*, Range *21 West* Meridian.
- DATED *Dec 30th*, 19 *79*
Quartzsite I-4 - Docket 1033 -
SEE REVERSE SIDE *Pg. 2 82*
Apr 24-78 *(Loc. #9672)*
- LOCATORS *Dorris Parker*
Box 1005
Quartzsite, Az.
85346


STATE OF ARIZONA)

COUNTY OF LA PAZ)

Recorded at the request of:
Del Tierra Engineering & Mining Corp.
4310 N. Brown Ave., Ste. 3
Scottsdale, AZ 85251

86 2240

97162



INDEXED

RECORDED IN OFFICIAL RECORDS
OF LA PAZ COUNTY, ARIZONA
MAY 7 12 04 PM '86

AMENDED
NOTICE OF MINING LOCATION
LODE CLAIM

Lois K. Hesse, COUNTY RECORDER

FEE 5- PGS 1-2
SASE

NOTICE IS HEREBY GIVEN THAT Dan Patch, a citizen of the United States, hereby claims the land hereinafter described as a Lode Mining Claim, under and pursuant to the laws of the United States of America and the State of Arizona, having discovered a lode, vein or deposit of valuable minerals within the limits of this claim as hereinafter established.

THAT Blue Bird # 5 lode mining claim was located by Dorris Parker on December 30, 1979, the Location Notice of which is recorded in Docket 1139, pages 251, Yuma County Records. B.L.M. Serial # A MC 97162.

THE NAME of the claim is Blue Bird # 5 lode, and the claim so located, is 1,500 feet in length and 600 feet along the surface in width, claiming 300 feet on each side of the centerline; the "location monument," at which a copy of this notice is posted, is adjacent to the SE corner of this claim on a separate 2" x 2" post. A copy of this notice is also posted on the centerline, 10 ft. from the east end center. The general course of this claim is Northwest to Southeast.

THE UNDERSIGNED has distinctly marked the said location on the ground, so that its surface boundaries may be readily traced, by six substantial posts at least 2" x 2" x 4'6", one at each corner and one at each end center, each so marked or inscribed as to indicate the intended location.

SAID CLAIM is situated in the La Paz Mining District, La Paz County, State of Arizona, and is more particularly described as follows:

BEGINNING at the Northeast corner monument, which is located North/~~East~~ 1934 ft. and ~~East~~/West 1961 ft. from the Closing Corner of Sections 30 & 31, T.4 North, R.20 West, Gila & Salt River Meridian; thence,


- 300 feet S 28° W to the East end center; thence
- 300 feet S 28° W to the S.E. corner; thence
- 1,500 feet N 62° W to the S.W. corner; thence
- 300 feet N 88° E to the West end center; thence
- 300 feet N 28° E to the N.W. corner; thence
- 1,500 feet S 62° E to the point and place of beginning.

Said claim is located in the:

- NE 1/4 of Sec. 25, Twp. 4 N., Range 21 W.
 - SE 1/4 of Sec. 25, Twp. 4 N., Range 21 W.
 - SW 1/4 of Sec. 30, Twp. 4 N., Range 20 W.
 - 1/4 of Sec. , Twp. 4 N., Range 21 W.
- Gila and Salt River Meridian.

THE PURPOSE of this amended notice is to more definitely describe the locality and boundaries of the claim and to correct any irregularities, errors or defects which may have existed or may exist in the original location of the record thereof, and is made without waiving any rights acquired under and by virtue of the original location. If the original location is, at the time of this amendment, ineffective for any reason, it is the intent of the owner that this amended notice be an original Notice of Location.

Dated and posted on the ground this 28 day of March, 1986.

By: 
Agent

LOCATOR: DAN PATCH
P. O. Box 124
Quartzsite, AZ 85346

ENTERED IN COMPUTER 6/2/86

RECEIVED
AZ STATE OFFICE
MAY 30 1986

97162

RECEIVED
B.L.M. AZ STATE OFFICE

Revised Jan 3 - PM 1980

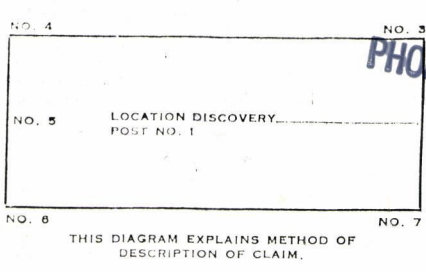
DKT 1139 PAGE 251 - 25

RECEIVED
B.L.M. AZ STATE OFFICE

FEB 6 1980

10:00 A.M.
PHOENIX, ARIZONA

JAN 16 1980



10:00 A.M.
PHOENIX, ARIZONA

Notice of Mining Location

STATE OF Arizona
 County of Yuma
La Paz Mining District

NOTICE HEREBY IS GIVEN that the undersigned locators, each a citizen of the United States or one who has declared his intention to become such, have discovered a vein or lode of mineral bearing rock in place upon the unappropriated public domain of the United States within the State of Arizona and said Mining District; and, in accordance with the laws of the United States, of the State of Arizona and the regulations of said Mining District, have located and do hereby locate a claim upon such vein or lode by posting this notice of such discovery and location on a substantial post at the point of discovery, marked Post No. 1. The name of the claim is Blue Bird # 5 Claim, further described as follows:

Commencing at a post marked No. 1 (Discovery Post), from thence
750 feet in a Easterly direction to an end post marked No. 2, thence
300 feet in a No. Easterly direction to a corner post marked No. 3, thence
1500 feet in a Westerly direction to a corner post marked No. 4, thence
300 feet in a Southerly direction to an end post marked No. 5, thence
300 feet in a Southerly direction to a corner post marked No. 6, thence
1500 feet in a Easterly direction to a corner post marked No. 7, thence
300 feet in a Northerly direction to said end post marked No. 2.

The locators claim 750 feet in a Easterly direction from point of discovery to the end line and 750 feet in the opposite direction from point of discovery to the Westerly end line and 300 feet on each side of the middle of said vein or lode, further claiming all the surface rights, privileges and minerals, with all dips, spurs, angles and variations, and other rights granted by existing laws and customs. This claim is further described as being 750 feet from a natural object or permanent monument in the vicinity, to-wit: The Discovery Rock Mon (use township and range, if possible) and Post is situated about 3 mile in a Northerly direction from U.S. Hwy # 60-70 - and 1 mile South of Goodman mine In Section #

The general course or strike of the vein or lode as nearly as may be determined is 25 TN-4 Range 21 West with reference to the natural object or permanent monument described above. The adjoining claims are Blue Bird # 4 Blue Bird # 6

This notice is placed at discovery post No. 1; posts are placed at each corner and both center ends, and the name of this vein or lode and date of location are placed on all posts so that the boundaries of the claim may be readily traced. In construing this location notice, the singular includes the plural and vice versa, where the context so requires.

Located this 30th day of December, 1979

Loc. # 27196
Quartz Pack Sack
- No #1 -
Docket 942 - Page 505
1976 - NOV - 30

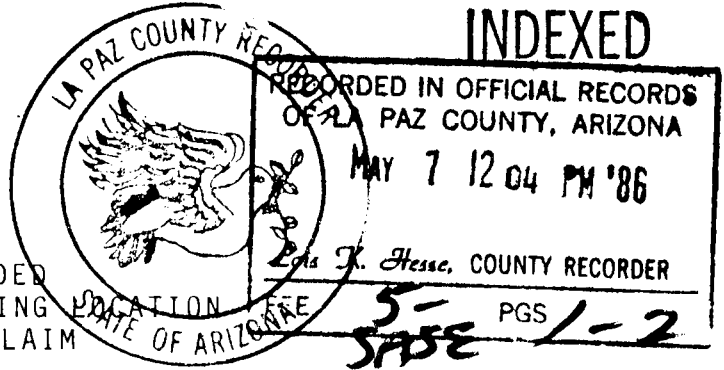
Storris Parker
Box 1005
Quartzsite Az.
85346 Locator(s).

Caution: The laws of nearly all western states contain special requirements for location notices. These requirements differ from state to state. The Oregon requirements appear on the reverse hereof. If the claim for which this form is used is situated outside of Oregon, change the name of the state above and, before recording, carefully check the foregoing location notice with the laws of the state and the regulations of the mining district in which the claim is situated to ensure that the notice contains all things required.

STATE OF ARIZONA)
) ss
COUNTY OF LA PAZ)

8: 2241 9/163

Recorded at the request of:
Del Tierra Engineering & Mining Corp.
4310 N. Brown Ave., Ste. 3
Scottsdale, AZ 85251



AMENDED LOCATION FEE
NOTICE OF MINING LODE CLAIM STATE OF ARIZONA

NOTICE IS HEREBY GIVEN THAT Dan Patch, a citizen of the United States, hereby claims the land hereinafter described as a Lode Mining Claim, under and pursuant to the laws of the United States of America and the State of Arizona, having discovered a lode, vein or deposit of valuable minerals within the limits of this claim as hereinafter established.

THAT Blue Bird # 6 lode mining claim was located by Dorris Parker on December 31, 1979, the Location Notice of which is recorded in Docket 1139, pages 798, Yuma County Records. B.L.M. Serial # A MC 971 63.

THE NAME of the claim is Blue Bird # 6 lode, and the claim so located, is 1,500 feet in length and 600 feet along the surface in width, claiming 300 feet on each side of the centerline; the "location monument," at which a copy of this notice is posted, is adjacent to the SW corner of this claim on a separate 2" x 2" post. A copy of this notice is also posted on the centerline, 10 ft. from the west end center. The general course of this claim is Northwest to Southeast.

THE UNDERSIGNED has distinctly marked the said location on the ground, so that its surface boundaries may be readily traced, by six substantial posts at least 2" x 2" x 4'6", one at each corner and one at each end center, each so marked or inscribed as to indicate the intended location.

SAID CLAIM is situated in the La Paz Mining District, La Paz County, State of Arizona, and is more particularly described as follows:

BEGINNING at the Northeast corner monument, which is located North/~~8000~~ 1230 ft. and ~~8000~~/West 637 ft. from the Closing Corner of Sections 30 & 31, T.4 North, R.20 West, Gila & Salt River Meridian; thence,


- 300 feet S.28°W. to the East end center; thence
- 300 feet S.28°W. to the S.E. corner; thence
- 1,500 feet N.62°W. to the S.W. corner; thence
- 300 feet N.28°E. to the West end center; thence
- 300 feet N.28°E. to the N.W. corner; thence
- 1,500 feet S.62°E. to the point and place of beginning.

Said claim is located in the:

- SW 1/4 of Sec. 30, Twp. 4 N., Range 21 W.
 - 1/4 of Sec. , Twp. 4 N., Range 21 W.
 - 1/4 of Sec. , Twp. 4 N., Range 21 W.
 - 1/4 of Sec. , Twp. 4 N., Range 21 W.
- Gila and Salt River Meridian.

THE PURPOSE of this amended notice is to more definitely describe the locality and boundaries of the claim and to correct any irregularities, errors or defects which may have existed or may exist in the original location of the record thereof, and is made without waiving any rights acquired under and by virtue of the original location. If the original location is, at the time of this amendment, ineffective for any reason, it is the intent of the owner that this amended notice be an original Notice of Location.

Dated and posted on the ground this 28 day of March, 1986.

By: 
Agent

LOCATOR: DAN PATCH
P. O. Box 124
Quartzsite, AZ 85346

RECEIVED
COUNTY CLERK
PHOENIX, ARIZONA
MAY 30 9 45 AM '86

ENTERED IN COMPUTER

6/3/86
CAG

RECEIVED 1980 Jan 7 - 10:00 A.M.
B.L.M. AZ STATE OFFICE


A HC 97163
RECEIVED
B.L.M. AZ STATE OFFICE

FEB 6 1980

10:00 A.M.
PHOENIX, ARIZONA

DKT 1139 PAGE 798

JAN 16 1980
10:00 A.M.
PHOENIX, ARIZONA



Notice of Mining Location

STATE OF Arizona
County of Yuma
La Paz Mining District

NOTICE HEREBY IS GIVEN that the undersigned locators, each a citizen of the United States or one who has declared his intention to become such, have discovered a vein or lode of mineral bearing rock in place upon the unappropriated public domain of the United States within the State of Arizona and said Mining District; and, in accordance with the laws of the United States, of the State of Arizona and the regulations of said Mining District, have located and do hereby locate a claim upon such vein or lode by posting this notice of such discovery and location on a substantial post at the point of discovery, marked Post No. 1. The name of the claim is Blue Bird #6 Claim, further described as follows:

Commencing at a post marked No. 1 (Discovery Post), from thence
750 feet in a Westerly direction to an end post marked No. 2, thence
300 feet in a Westerly direction to a corner post marked No. 3, thence
1500 feet in a Westerly direction to a corner post marked No. 4, thence
300 feet in a Westerly direction to an end post marked No. 5, thence
300 feet in a Westerly direction to a corner post marked No. 6, thence
1500 feet in a Westerly direction to a corner post marked No. 7, thence
300 feet in a Westerly direction to said end post marked No. 2.

The locators claim 750 feet in a Easterly direction from point of discovery to the end line and 750 feet in the opposite direction from point of discovery to the Westerly end line and 750 feet on each side of the middle of said vein or lode, further claiming all the surface rights, privileges and minerals, with all dips, spurs, angles and variations, and other rights granted by existing laws and customs. This claim is further described as being 750 feet from a natural object or permanent monument in the vicinity, to-wit:

(use township and range, if possible)
The Discovery Rock Mon. and Post
is situated about 3 mile in a Northerly
Direction from U.S. Hwy No. 60-70
and 1/4 mile - So. of Goodman mine in
Section 25 T14 R21W

The general course or strike of the vein or lode as nearly as may be determined is Range 21W with reference to the natural object or permanent monument described above. The adjoining claims are adj claim Blue Bird #5

This notice is placed at discovery post No. 1; posts are placed at each corner and both center ends, and the name of this vein or lode and date of location are placed on all posts so that the boundaries of the claim may be readily traced. In construing this location notice, the singular includes the plural and vice versa, where the context so requires.

Located this 31st day of December, 1979

Box 1005
Quartzsite AZ 85346
Lorris Parker
Locator(s).

Caution: The laws of nearly all western states contain special requirements for location notices. These requirements differ from state to state. The Oregon requirements appear on the reverse hereof. If the claim for which this form is used is situated outside of Oregon, change the name of the state above and, before recording, carefully check the foregoing location notice with the laws of the state and the regulations of the mining district in which the claim is situated to ensure that the notice contains all things required.